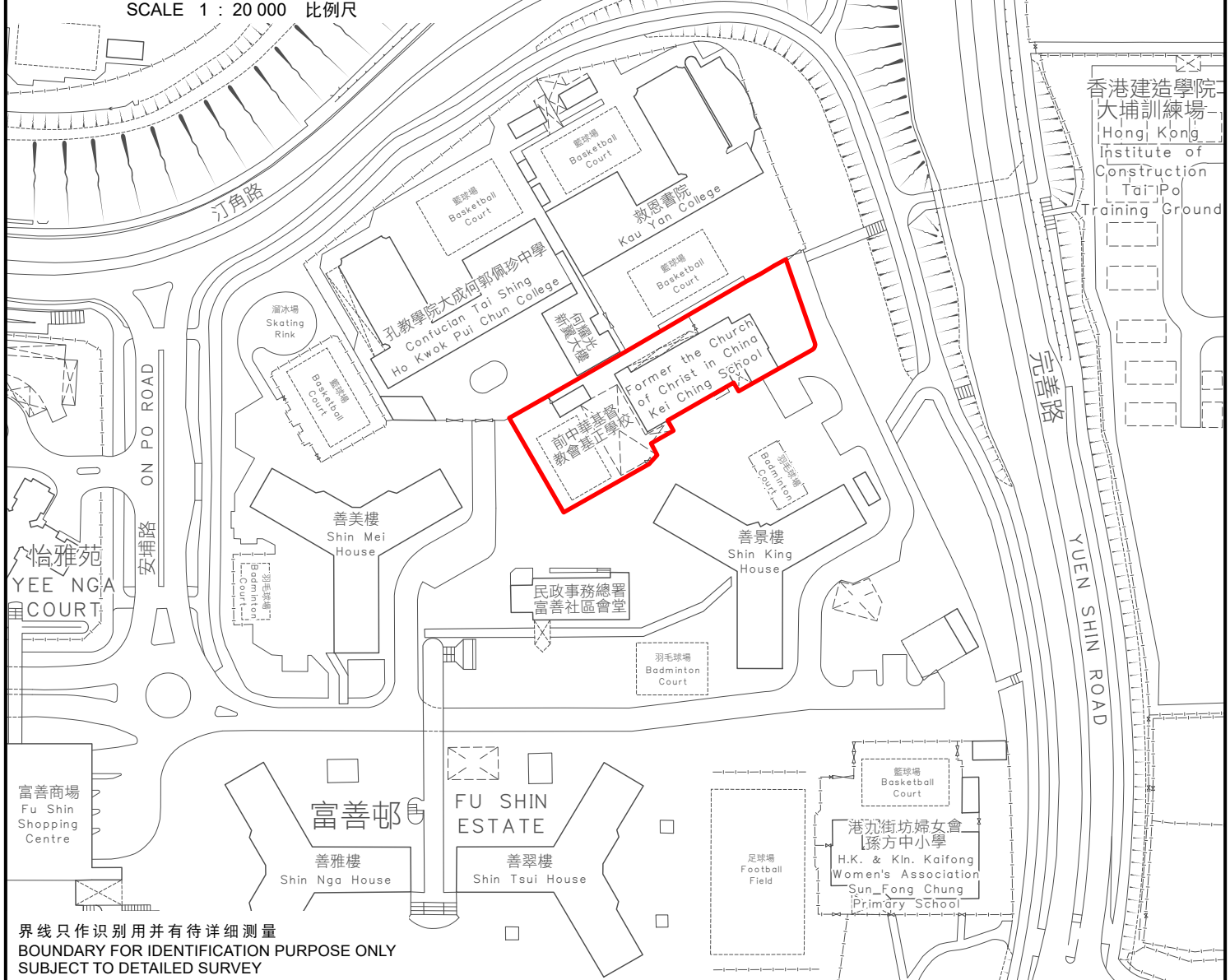
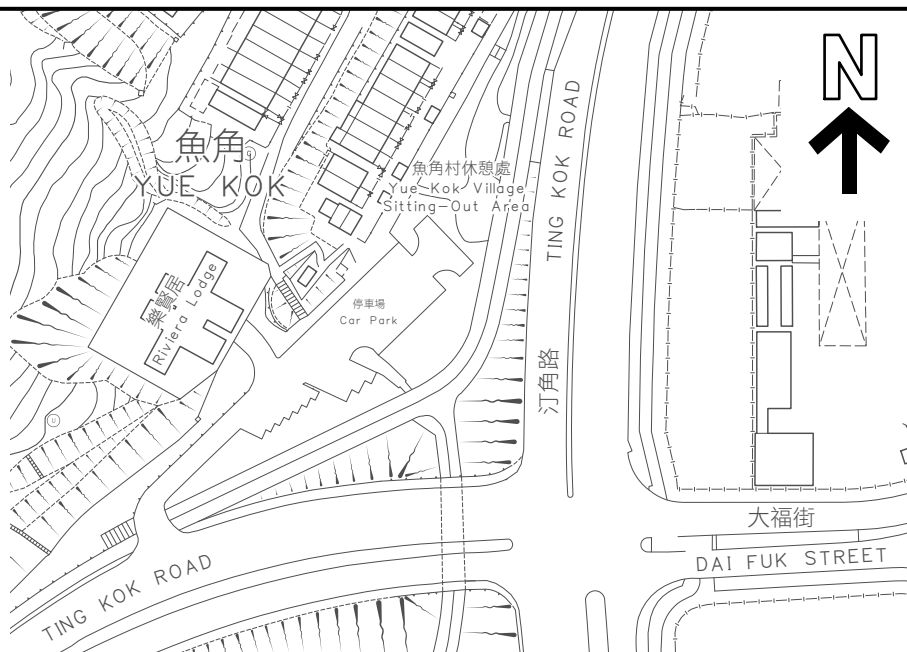



KEY PLAN 位置图



SCALE 1 : 20 000 比例尺



界线只作识别用并有待详细测量  
BOUNDARY FOR IDENTIFICATION PURPOSE ONLY  
SUBJECT TO DETAILED SURVEY

 主题地点  
SUBJECT SITE

前校舍名称  
FORMER SCHOOL NAME  
中华基督教会基正小学  
CCC KEI CHING PRIMARY SCHOOL



规划署  
Planning Department

本摘要图于2026年3月31日拟备，  
所根据的资料为测量图编号  
7-NW-5C  
EXTRACT PLAN PREPARED ON 31.3.2026  
BASED ON SURVEY SHEET No.  
7-NW-5C

参考编号  
REFERENCE No.  
M/HOLS/26/8

