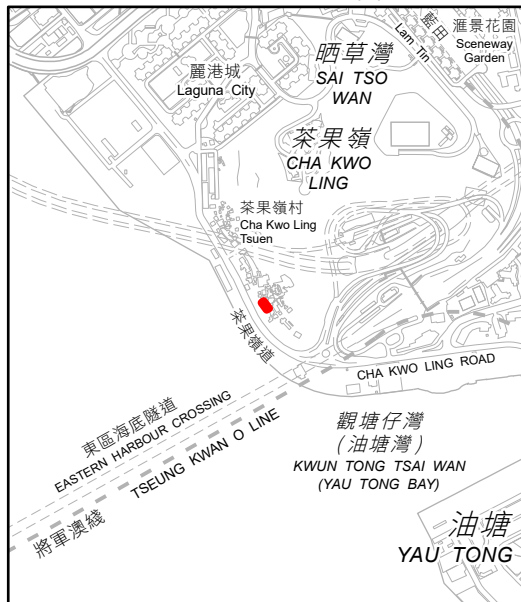
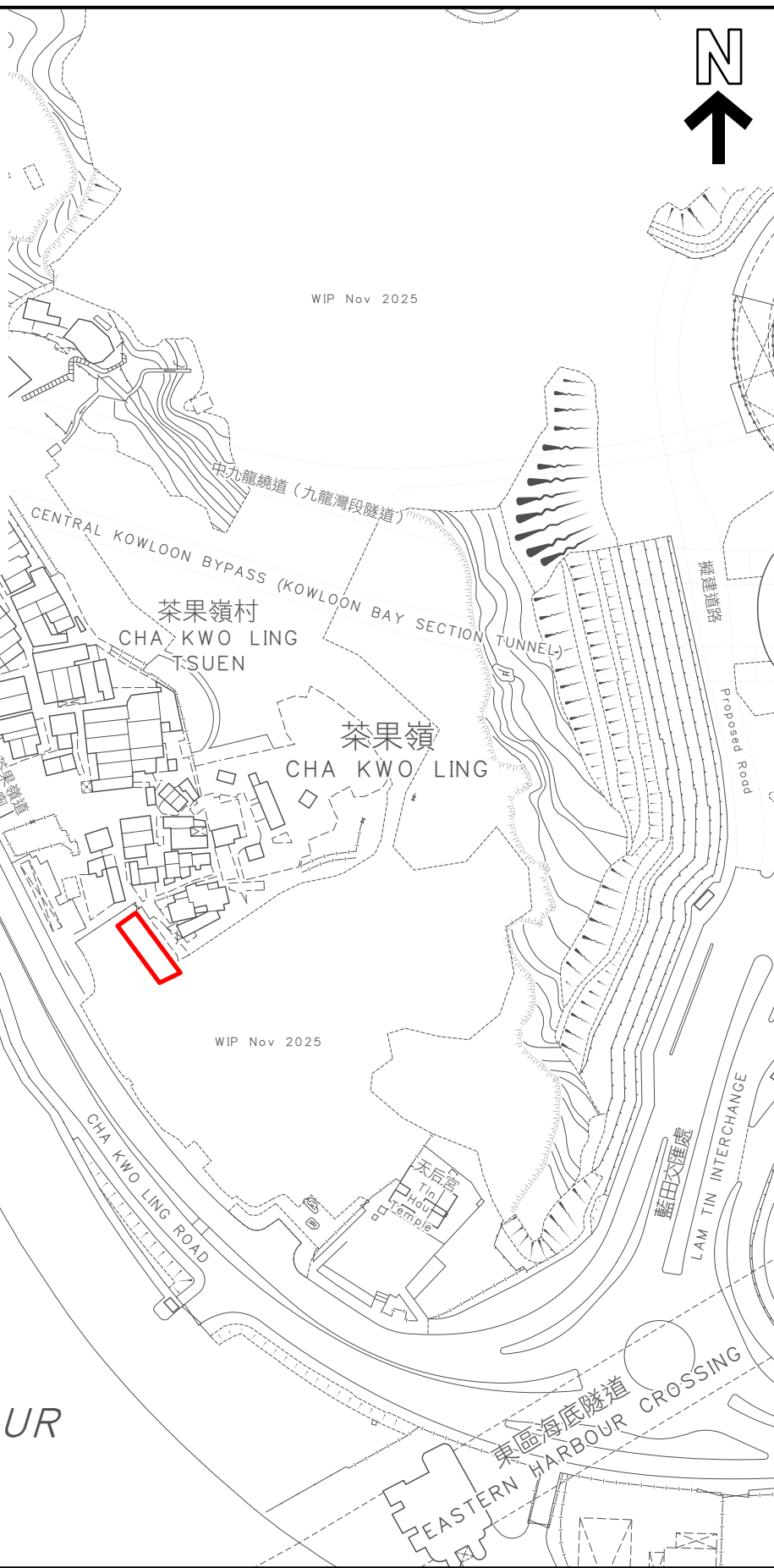


KEY PLAN 位置圖




SCALE 1 : 20 000 比例尺



維多利亞港
VICTORIA HARBOUR

界線只作識別用並有待詳細測量
BOUNDARY FOR IDENTIFICATION PURPOSE ONLY
SUBJECT TO DETAILED SURVEY

 主題地點
SUBJECT SITE

前校舍名稱
FORMER SCHOOL NAME

茶果嶺街坊福利會小學暨幼稚園
CHA KWO LING KAI FONG WELFARE ASSOCIATION
PRIMARY SCHOOL & KINDERGARTEN



規劃署
Planning Department

本摘要圖於2026年3月31日擬備，
所根據的資料為測量圖編號
11-NE-23D和11-SE-3B
EXTRACT PLAN PREPARED ON 31.3.2026
BASED ON SURVEY SHEETS No.
11-NE-23D AND 11-SE-3B

參考編號
REFERENCE No.
M/HOLS/26/8

SCALE 1 : 2 000 比例尺
米 METRES 40 0 40 80 米 METRES