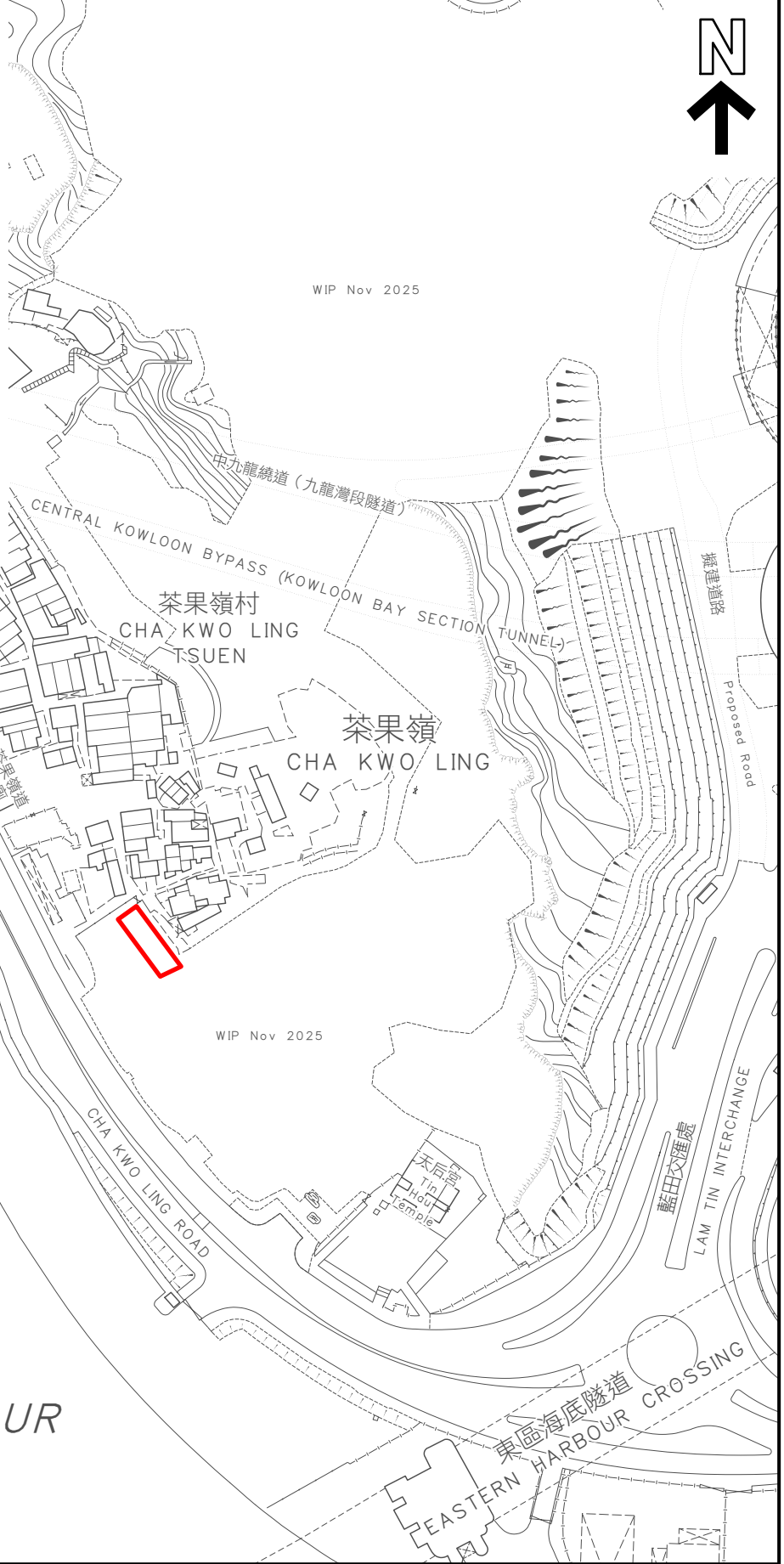



KEY PLAN 位置图




SCALE 1 : 20 000 比例尺



維多利亞港  
VICTORIA HARBOUR

界線只作識別用並有待詳細測量  
BOUNDARY FOR IDENTIFICATION PURPOSE ONLY  
SUBJECT TO DETAILED SURVEY

 主題地點  
SUBJECT SITE

本摘要圖于2026年3月31日擬備，  
所根據的資料為測量圖編號  
11-NE-23D和11-SE-3B  
EXTRACT PLAN PREPARED ON 31.3.2026  
BASED ON SURVEY SHEETS No.  
11-NE-23D AND 11-SE-3B

前校舍名稱  
FORMER SCHOOL NAME

茶果嶺街坊福利會小學暨幼稚園  
CHA KWO LING KAI FONG WELFARE ASSOCIATION  
PRIMARY SCHOOL & KINDERGARTEN



規划署  
Planning Department

參考編號  
REFERENCE No.  
M/HOLS/26/8

SCALE 1 : 2 000 比例尺  
米 METRES 40 0 40 80 米 METRES