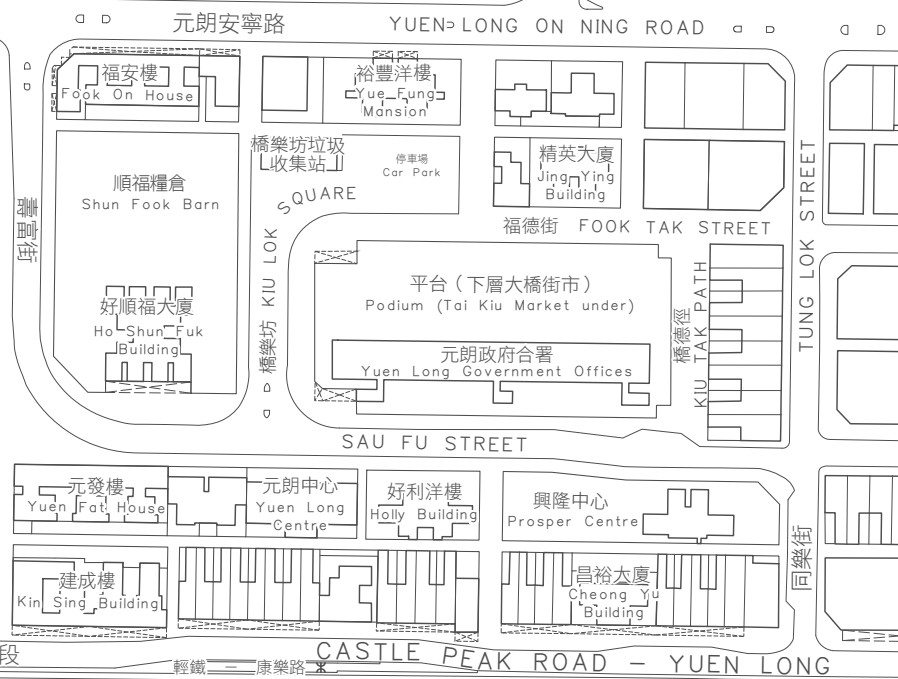
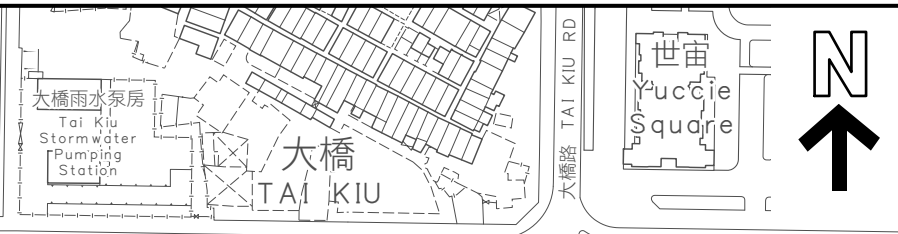


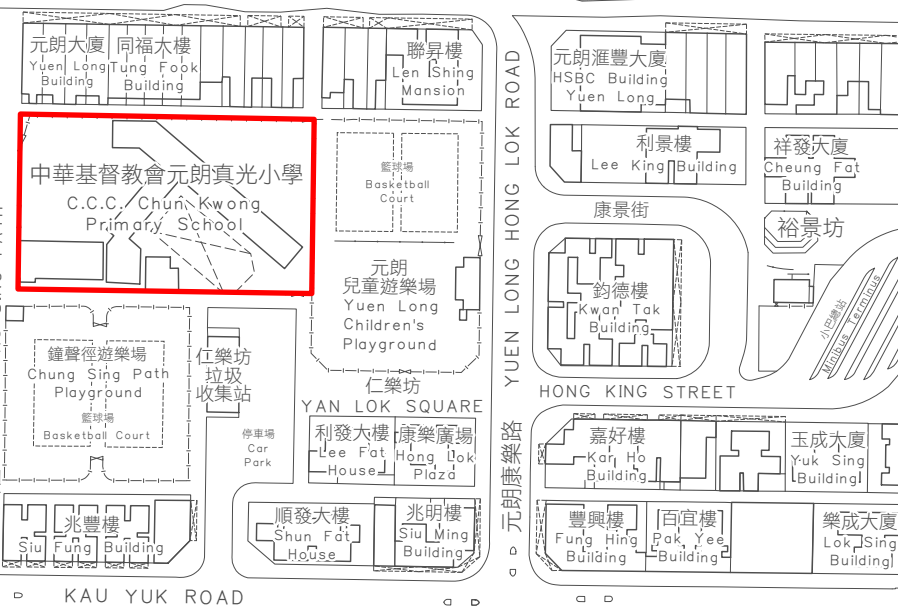
KEY PLAN 位置圖



SCALE 1 : 20 000 比例尺



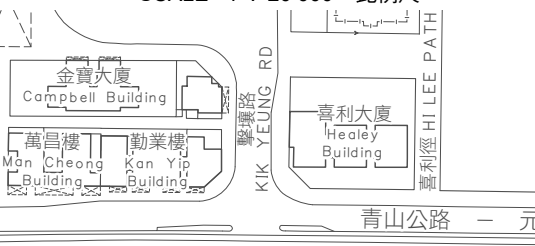
青山公路 - 元朗段 CASTLE PEAK ROAD - YUEN LONG



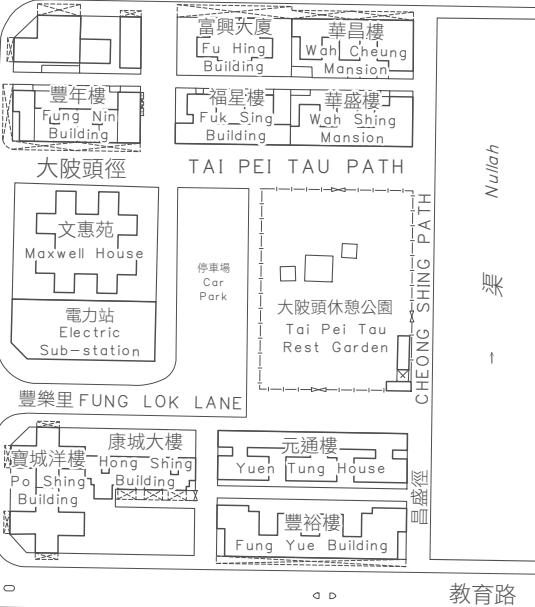
教育路 KAU YUK ROAD



元朗安興街 YUEN LONG ON HING ST



青山公路 - 元朗段



豐樂里 FUNG LOK LANE



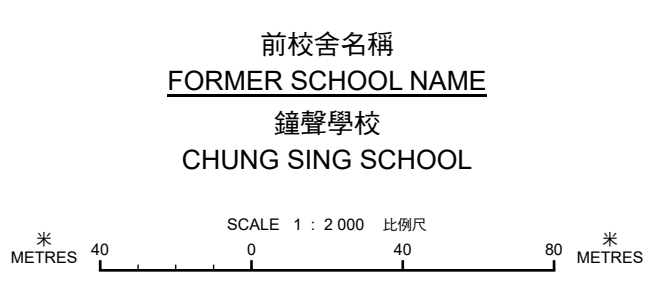
元朗安興街 YUEN LONG ON HING ST

界線只作識別用並有詳細測量  
BOUNDARY FOR IDENTIFICATION PURPOSE ONLY  
SUBJECT TO DETAILED SURVEY

**主題地點**  
SUBJECT SITE

前校舍名稱  
FORMER SCHOOL NAME  
鐘聲學校  
CHUNG SING SCHOOL

本摘要圖於2026年3月31日擬備，  
所根據的資料為測量圖編號  
6-NW-9D  
EXTRACT PLAN PREPARED ON 31.3.2026  
BASED ON SURVEY SHEET No.  
6-NW-9D



**規劃署**  
Planning Department

參考編號  
REFERENCE No.  
M/HOLS/26/8