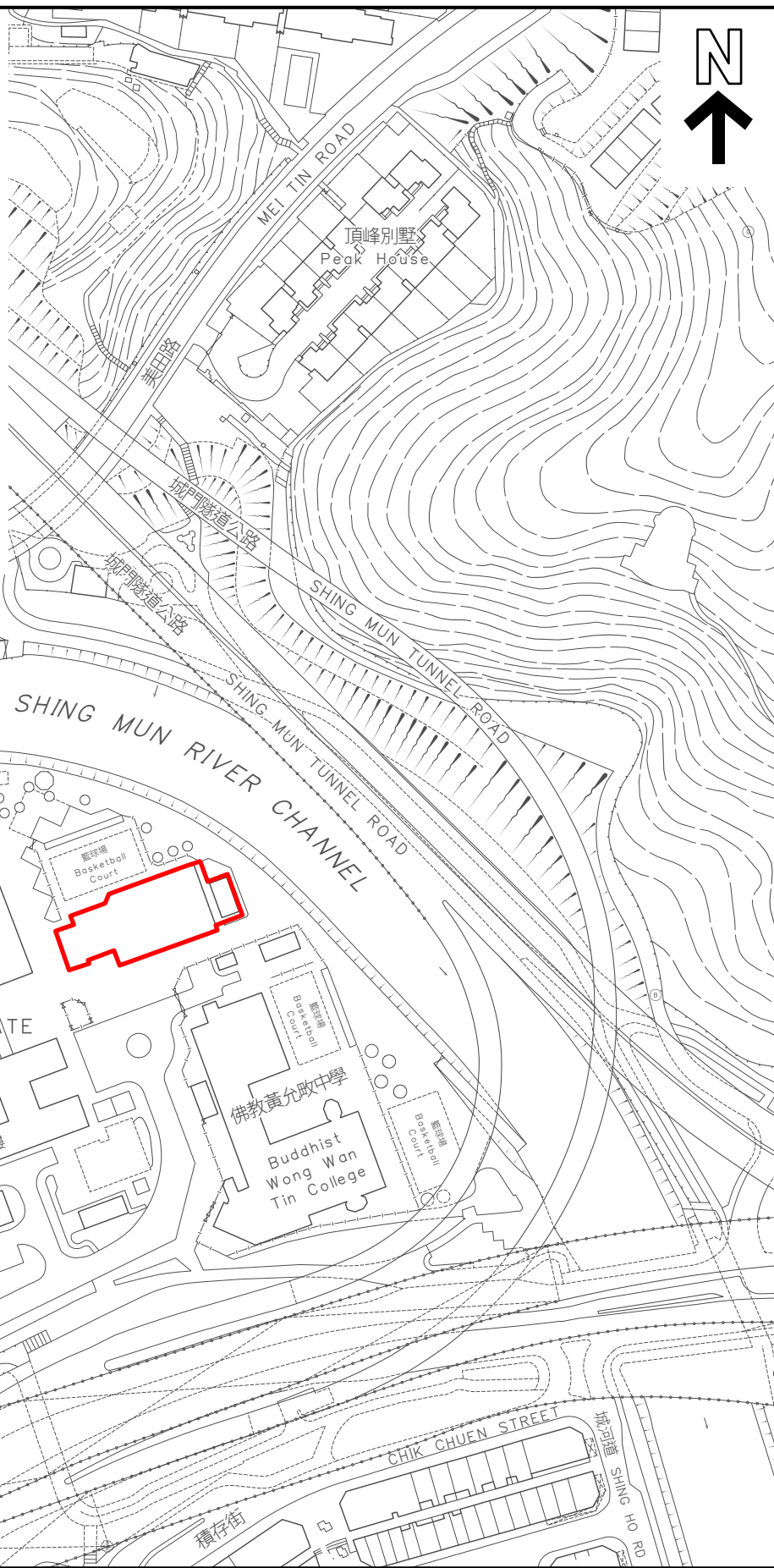



KEY PLAN 位置图



SCALE 1 : 20 000 比例尺



界线只作识别用并有待详细测量
BOUNDARY FOR IDENTIFICATION PURPOSE ONLY
SUBJECT TO DETAILED SURVEY

 主题地点
SUBJECT SITE

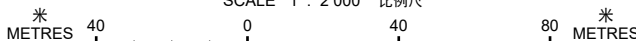
前校舍名称
FORMER SCHOOL NAME
前循理会美林小学
EX-FREE METHODIST
MEI LAM PRIMARY SCHOOL



规划署
Planning Department

本摘要图于2026年3月31日拟备，
所根据的资料为测量图编号
7-SW-15C及20A
EXTRACT PLAN PREPARED ON 31.3.2026
BASED ON SURVEY SHEETS No.
7-SW-15C & 20A

SCALE 1 : 2 000 比例尺



参考编号
REFERENCE No.
M/HOLS/26/8