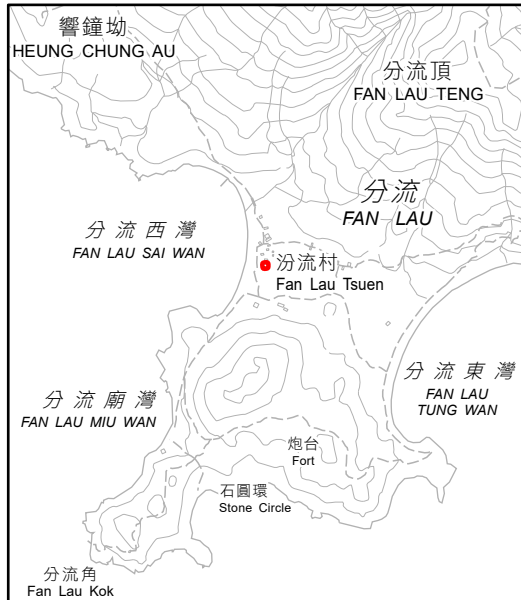


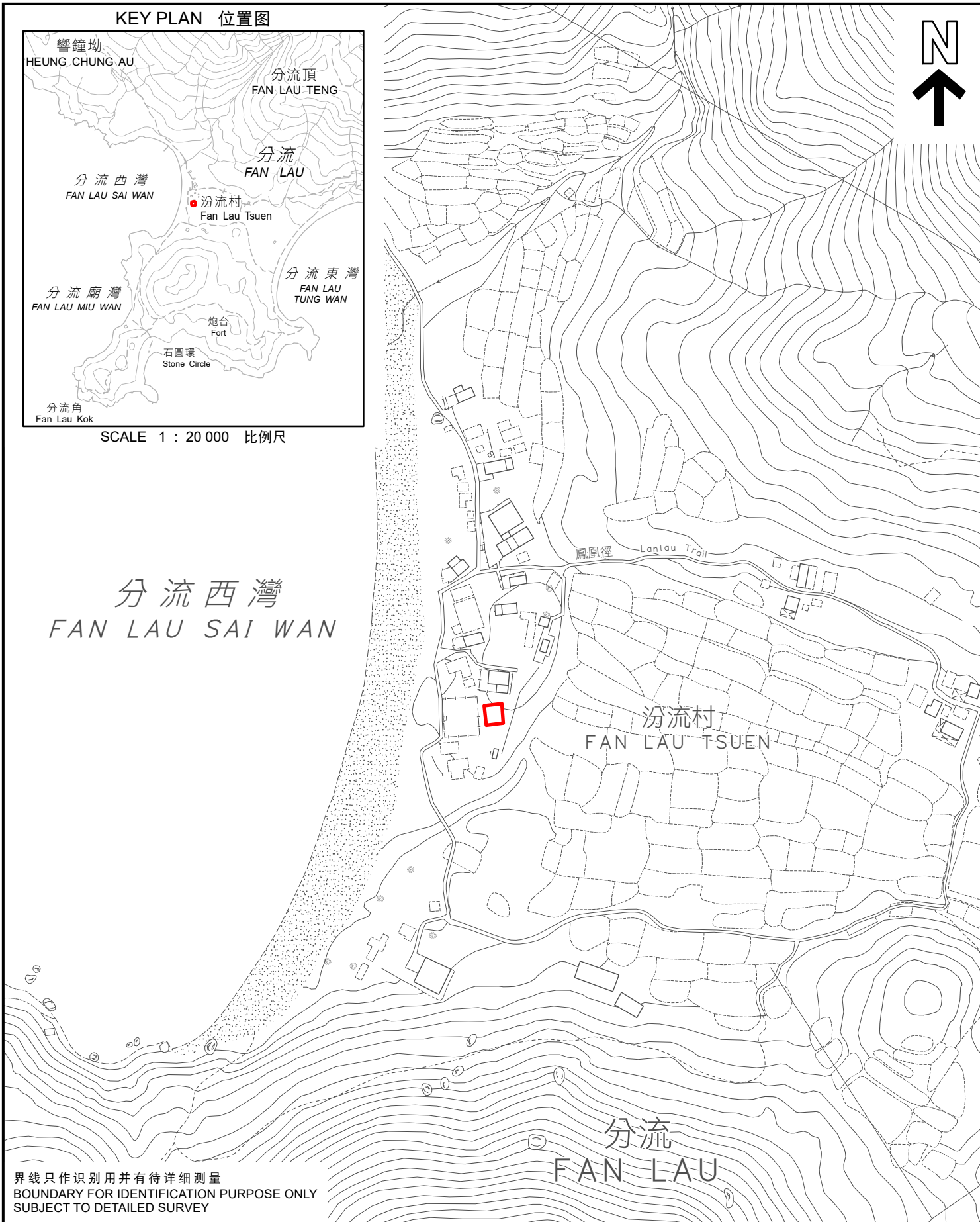
KEY PLAN 位置图




SCALE 1 : 20 000 比例尺



分流西灣
FAN LAU SAI WAN



界线只作识别用并有待详细测量
BOUNDARY FOR IDENTIFICATION PURPOSE ONLY
SUBJECT TO DETAILED SURVEY

 主题地点
SUBJECT SITE

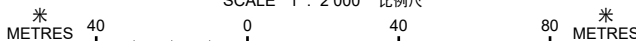
前校舍名称
FORMER SCHOOL NAME
分流小学校
FAN LAU PRIMARY SCHOOL



规划署
Planning Department

本摘要图于2026年3月31日拟备，
所根据的资料为测量图编号
13-NW-17D及22B
EXTRACT PLAN PREPARED ON 31.3.2026
BASED ON SURVEY SHEETS No.
13-NW-17D & 22B

SCALE 1 : 2 000 比例尺



参考编号
REFERENCE No.
M/HOLS/26/8