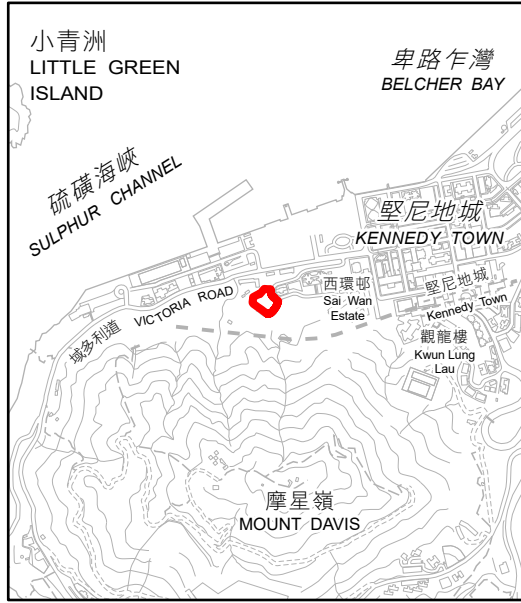
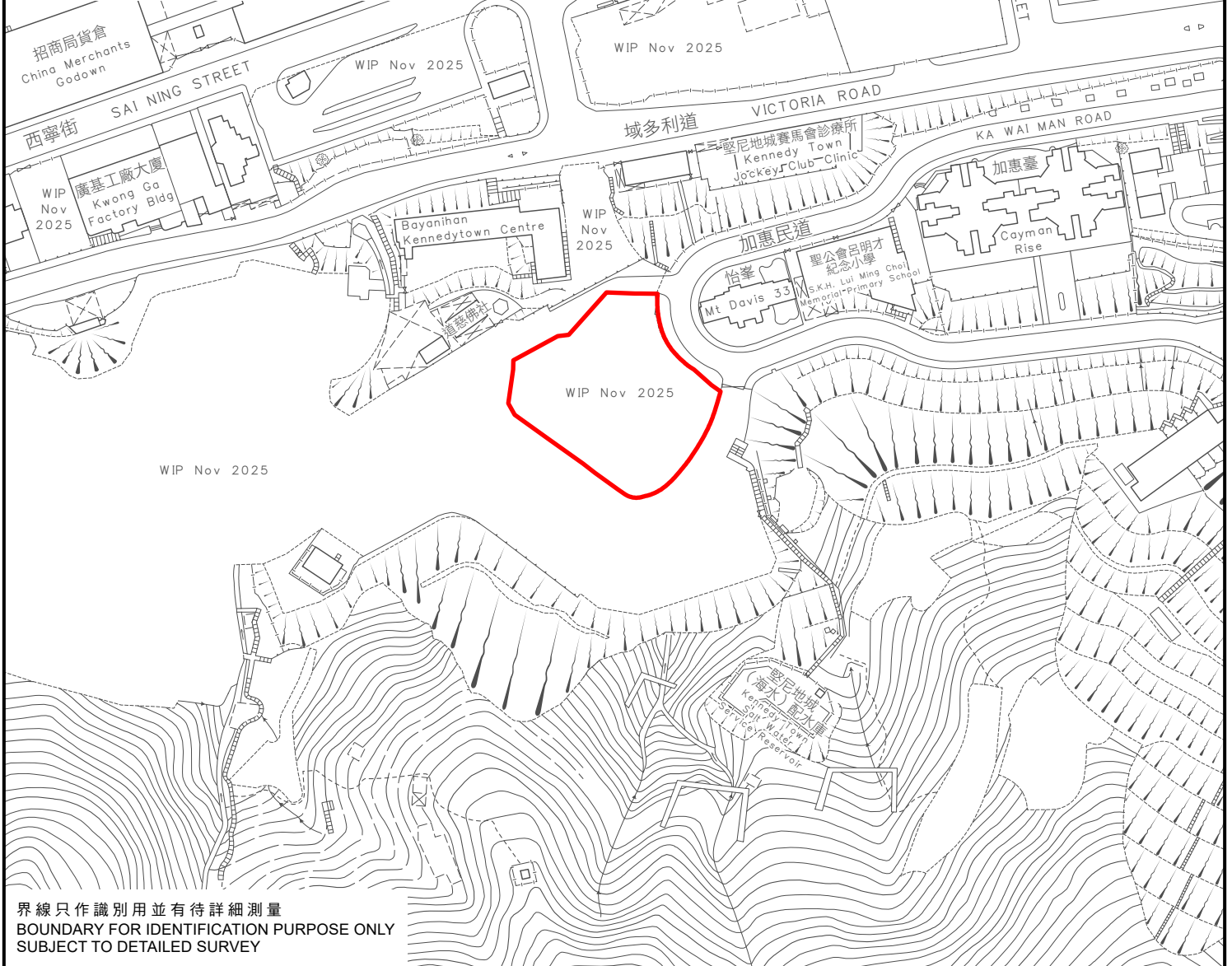



KEY PLAN 位置圖



SCALE 1 : 20 000 比例尺



界線只作識別用並有待詳細測量
BOUNDARY FOR IDENTIFICATION PURPOSE ONLY
SUBJECT TO DETAILED SURVEY

 主題地點
SUBJECT SITE

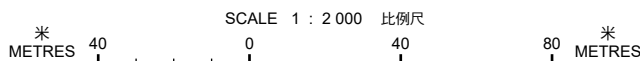
前校舍名稱
FORMER SCHOOL NAME
香港學堂
HONG KONG ACADEMY



規劃署
Planning Department

本摘要圖於2026年3月31日擬備，
所根據的資料為測量圖編號
11-SW-6C及6D

EXTRACT PLAN PREPARED ON 31.3.2026
BASED ON SURVEY SHEETS No.
11-SW-6C & 6D



參考編號
REFERENCE No.
M/HOLS/26/8