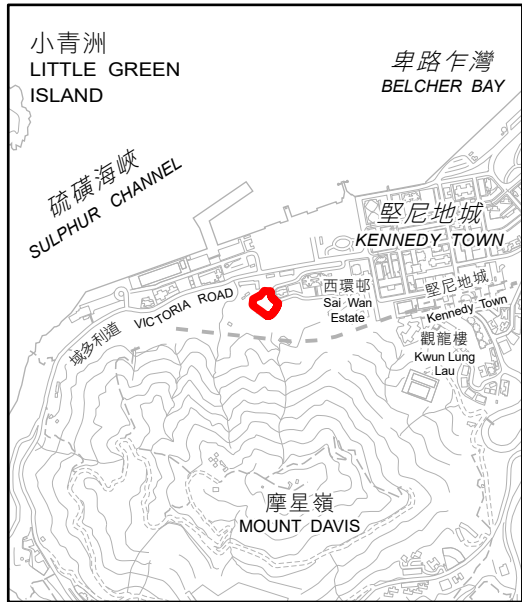
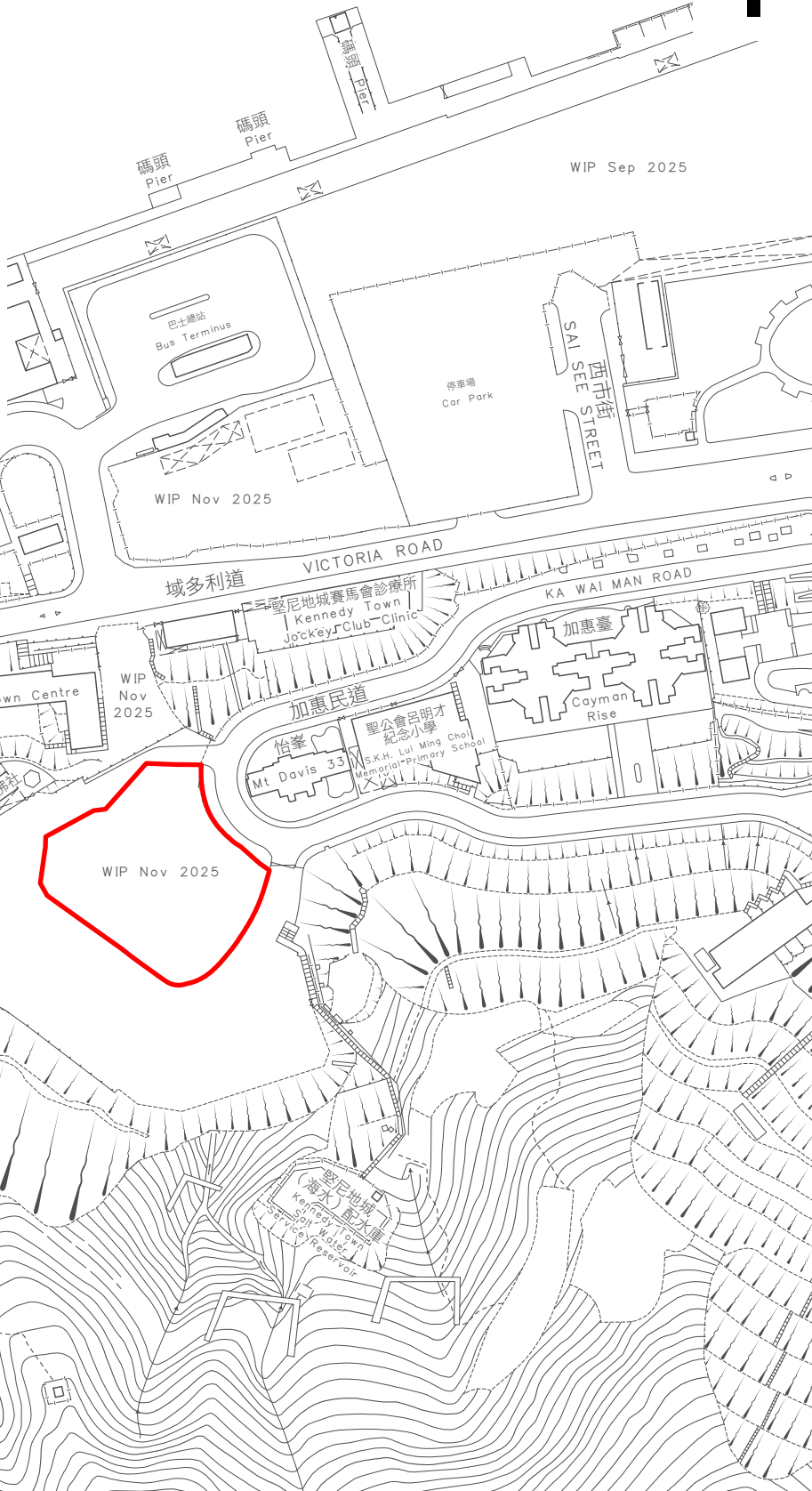



KEY PLAN 位置图



SCALE 1 : 20 000 比例尺



界线只作识别用并有待详细测量
BOUNDARY FOR IDENTIFICATION PURPOSE ONLY
SUBJECT TO DETAILED SURVEY

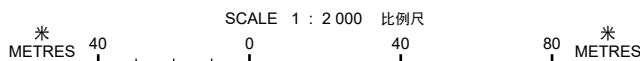
 主题地点
SUBJECT SITE

前校舍名称
FORMER SCHOOL NAME
香港学堂
HONG KONG ACADEMY



规划署
Planning Department

本摘要图于2026年3月31日拟备，
所根据的资料为测量图编号
11-SW-6C及6D
EXTRACT PLAN PREPARED ON 31.3.2026
BASED ON SURVEY SHEETS No.
11-SW-6C & 6D



参考编号
REFERENCE No.
M/HOLS/26/8