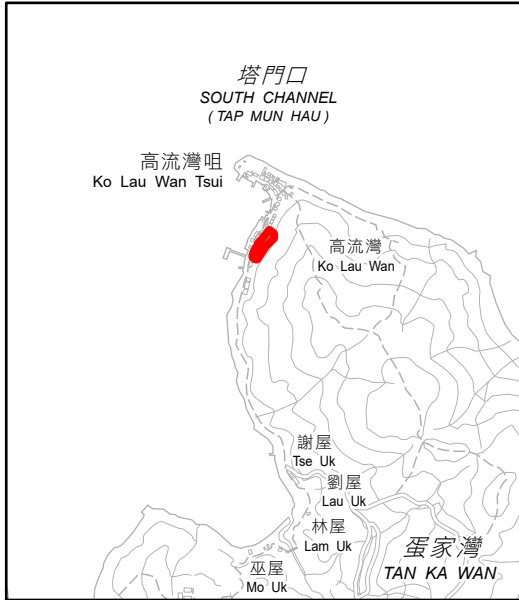
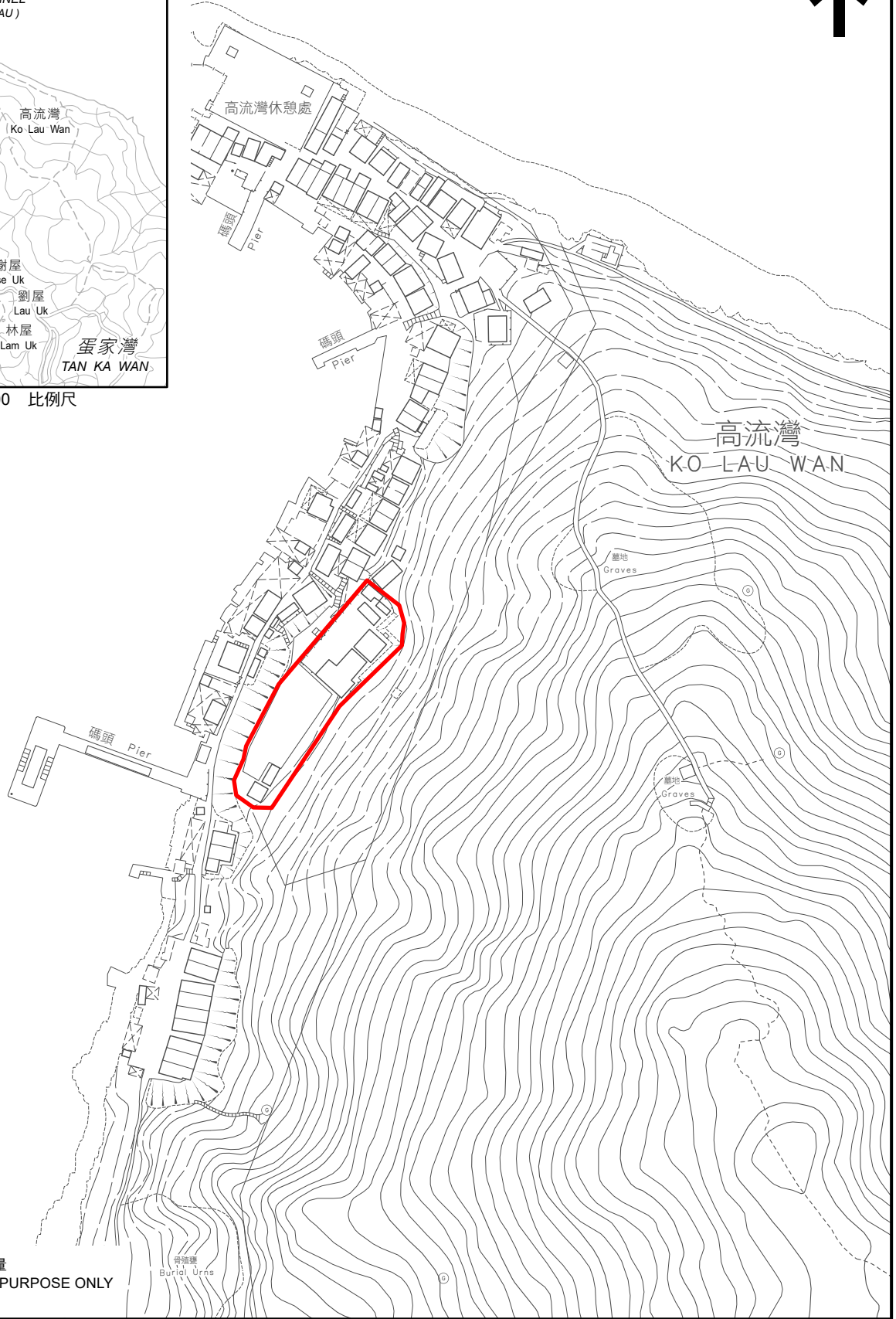



KEY PLAN 位置圖



SCALE 1 : 20 000 比例尺



界線只作識別用並有待詳細測量
BOUNDARY FOR IDENTIFICATION PURPOSE ONLY
SUBJECT TO DETAILED SURVEY

 主題地點
SUBJECT SITE

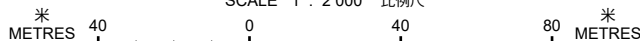
前校舍名稱
FORMER SCHOOL NAME
高流灣漁民學校
KO LAU WAN FISHERMEN'S SCHOOL



規劃署
Planning Department

本摘要圖於2026年3月31日擬備，
所根據的資料為測量圖編號
8-NE-2B及2D
EXTRACT PLAN PREPARED ON 31.3.2026
BASED ON SURVEY SHEETS No.
8-NE-2B & 2D

SCALE 1 : 2 000 比例尺



參考編號
REFERENCE No.
M/HOLS/26/8