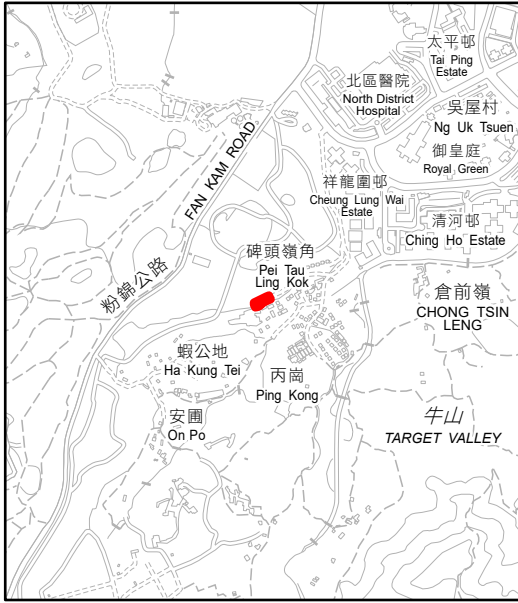
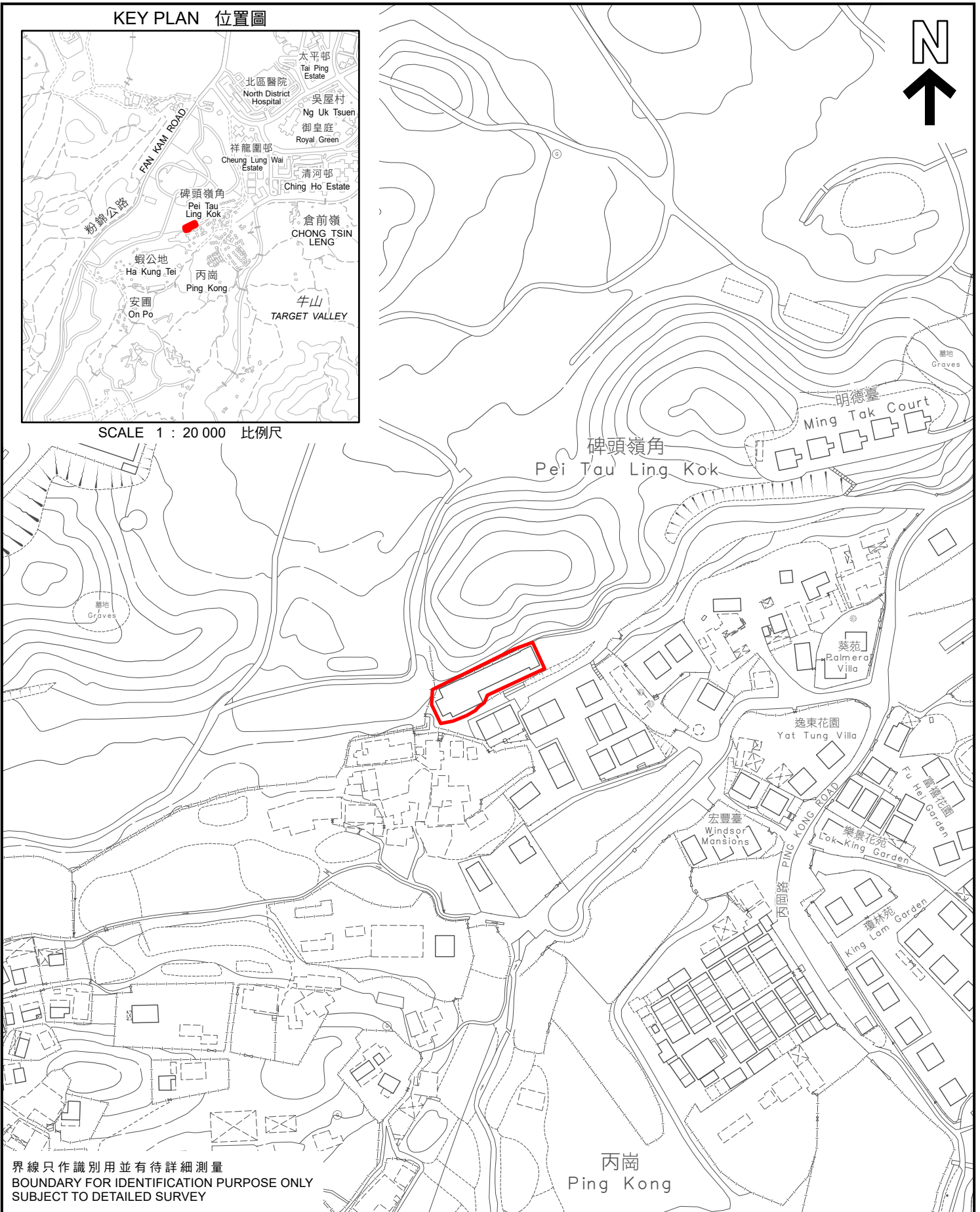



KEY PLAN 位置圖



SCALE 1 : 20 000 比例尺



界線只作識別用並有待詳細測量  
BOUNDARY FOR IDENTIFICATION PURPOSE ONLY  
SUBJECT TO DETAILED SURVEY



主題地點  
SUBJECT SITE

前校舍名稱  
FORMER SCHOOL NAME

岡陵公立學校  
KONG LING PUBLIC SCHOOL



規劃署  
Planning Department

本摘要圖於2026年3月31日擬備，  
所根據的資料為測量圖編號  
3-SW-11A, 11B, 11C及11D  
EXTRACT PLAN PREPARED ON 31.3.2026  
BASED ON SURVEY SHEETS No.  
3-SW-11A, 11B, 11C & 11D

參考編號  
REFERENCE No.  
M/HOLS/26/8

