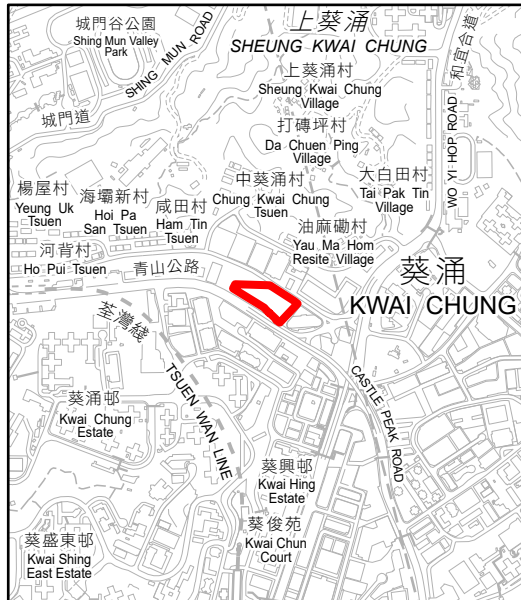
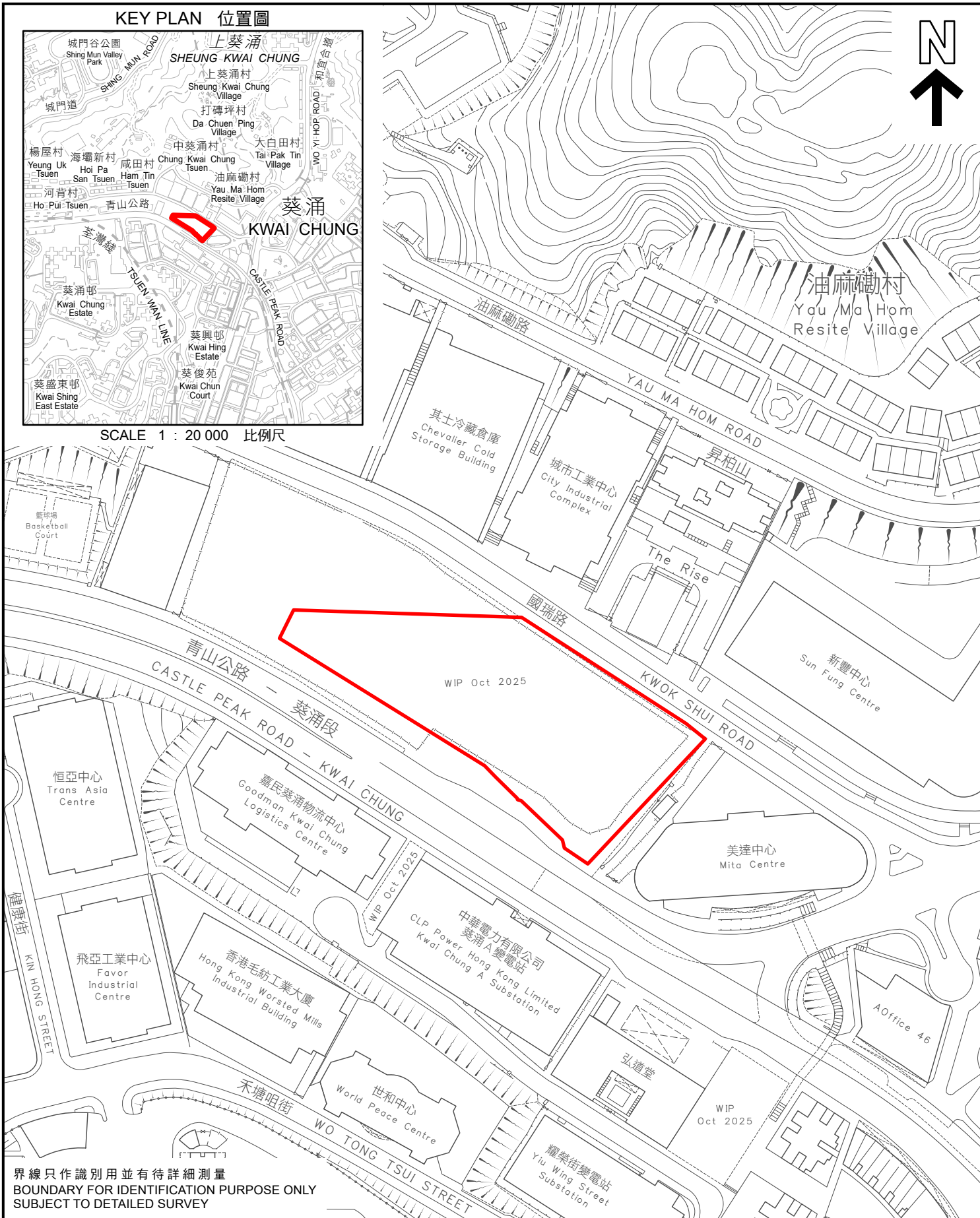



KEY PLAN 位置圖



SCALE 1 : 20 000 比例尺



界線只作識別用並有待詳細測量  
BOUNDARY FOR IDENTIFICATION PURPOSE ONLY  
SUBJECT TO DETAILED SURVEY

 主題地點  
SUBJECT SITE

前校舍名稱  
FORMER SCHOOL NAME  
葵涌公立學校  
KWAI CHUNG PUBLIC SCHOOL



規劃署  
Planning Department

本摘要圖於2026年3月31日擬備，  
所根據的資料為測量圖編號  
7-SW-16B, 16D, 17A及17C  
EXTRACT PLAN PREPARED ON 31.3.2026  
BASED ON SURVEY SHEETS No.  
7-SW-16B, 16D, 17A & 17C

參考編號  
REFERENCE No.  
M/HOLS/26/8

