


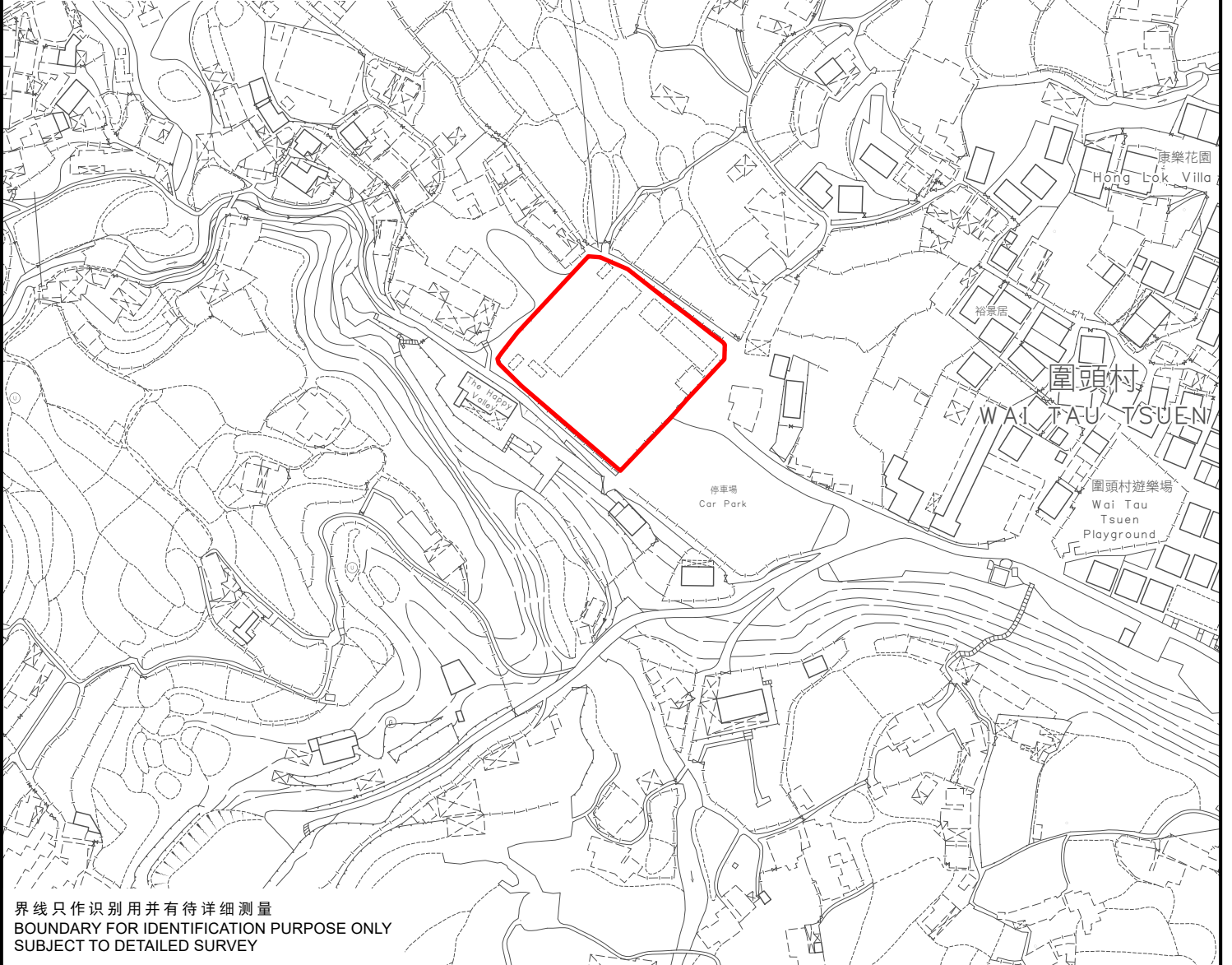
KEY PLAN 位置图




SCALE 1 : 20 000 比例尺



圍頭村峯地
WAI TAU TSUEN
CHE TEI



界线只作识别用并有待详细测量
BOUNDARY FOR IDENTIFICATION PURPOSE ONLY
SUBJECT TO DETAILED SURVEY

 主题地点
SUBJECT SITE

前校舍名称
FORMER SCHOOL NAME
林村公立学校第三校 (围头小学)
LAM TSUEN PUBLIC SCHOOL 3rd SCHOOL



规划署
Planning Department

本摘要图于2026年3月31日拟备，
所根据的资料为测量图编号
3-SW-22D及23C和7-NW-2B及3A
EXTRACT PLAN PREPARED ON 31.3.2026
BASED ON SURVEY SHEETS No.
3-SW-22D & 23C AND 7-NW-2B & 3A

参考编号
REFERENCE No.
M/HOLS/26/8

