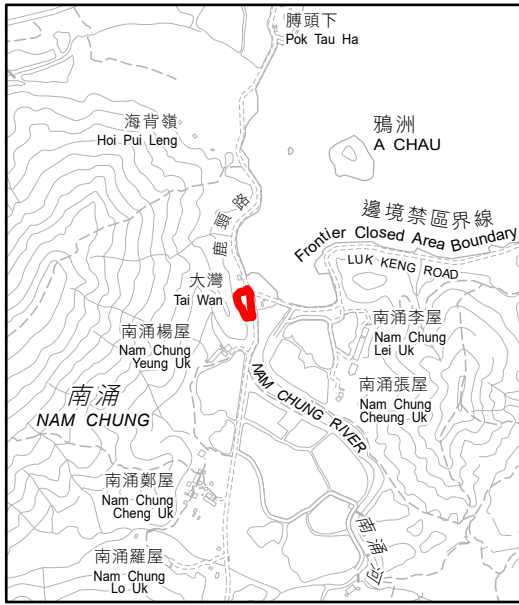
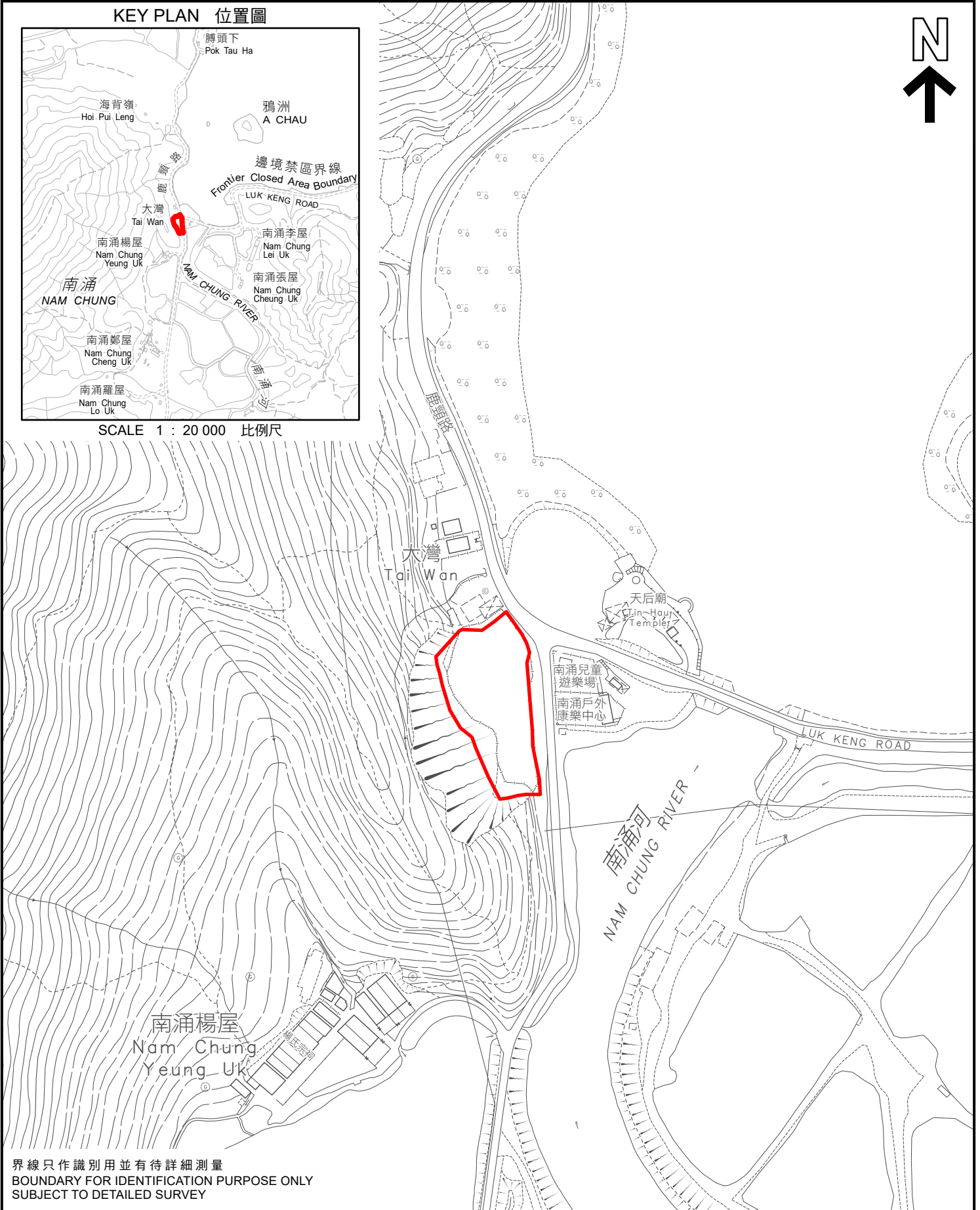




KEY PLAN 位置圖



SCALE 1 : 20 000 比例尺



界線只作識別用並有待詳細測量
BOUNDARY FOR IDENTIFICATION PURPOSE ONLY
SUBJECT TO DETAILED SURVEY

 主題地點
SUBJECT SITE

前校舍名稱
FORMER SCHOOL NAME

鹿頸南涌公立小學
LUK KENG NAM CHUNG PUBLIC SCHOOL



規劃署
Planning Department

本摘要圖於2026年3月31日擬備，
所根據的資料為測量圖編號
3-NE-22A及22C

EXTRACT PLAN PREPARED ON 31.3.2026
BASED ON SURVEY SHEETS No.
3-NE-22A & 22C

參考編號
REFERENCE No.
M/HOLS/26/8

