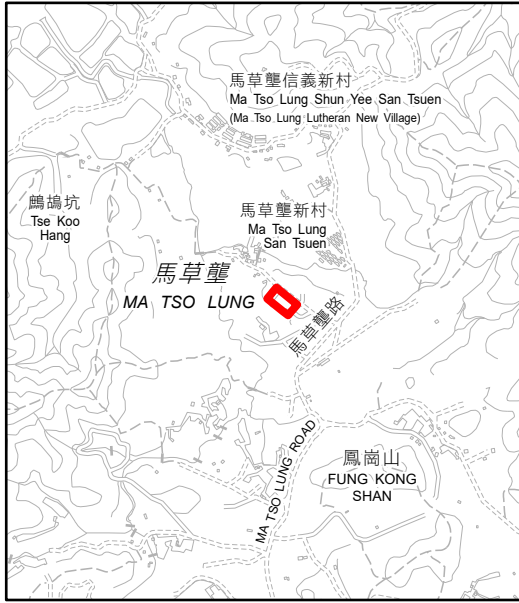
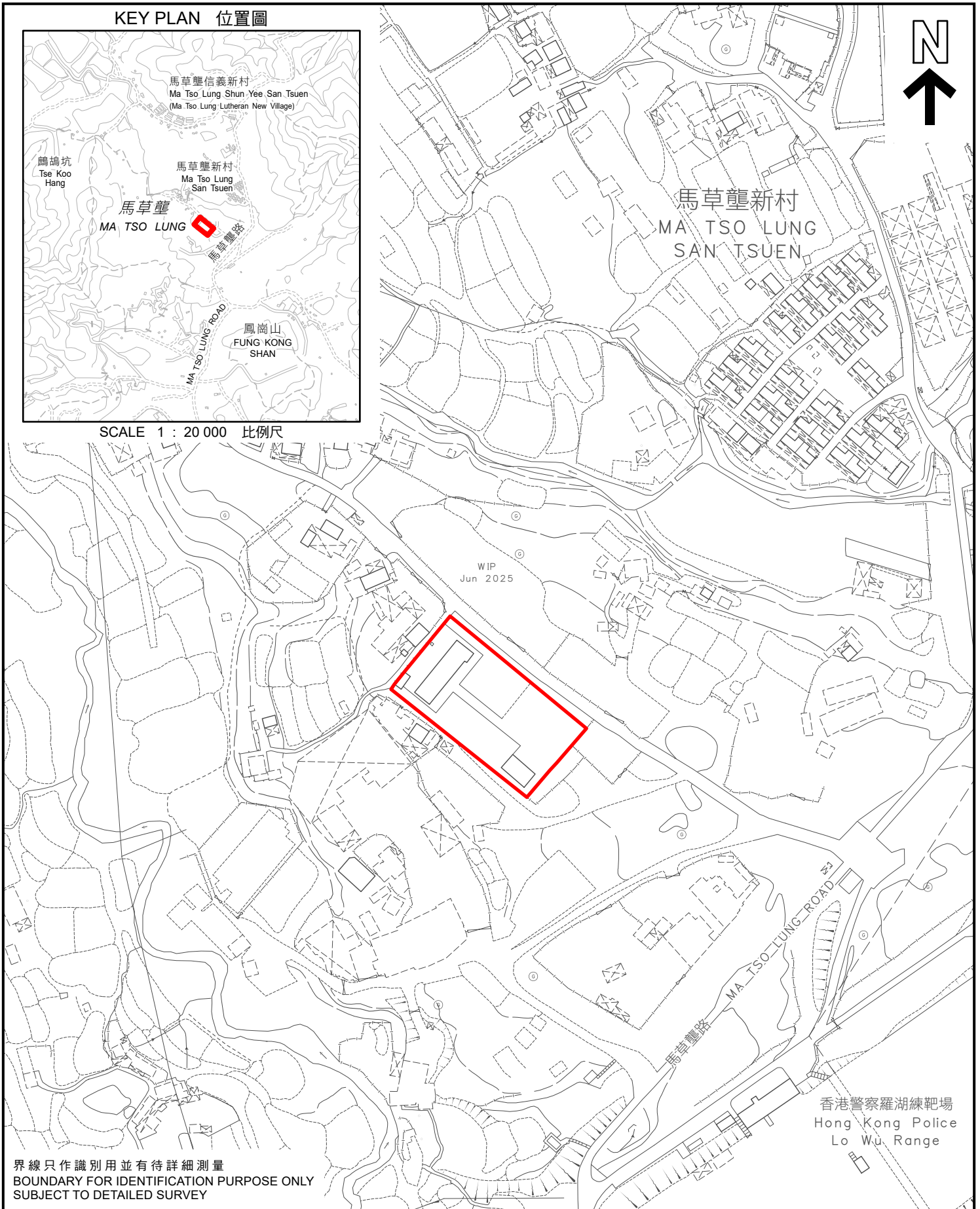


KEY PLAN 位置圖



SCALE 1 : 20 000 比例尺



界線只作識別用並有待詳細測量
 BOUNDARY FOR IDENTIFICATION PURPOSE ONLY
 SUBJECT TO DETAILED SURVEY



主題地點
 SUBJECT SITE

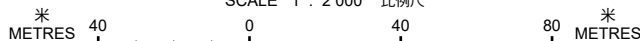
前校舍名稱
FORMER SCHOOL NAME
 龍溪公立學校
 LUNG KAI PUBLIC SCHOOL



規劃署
 Planning Department

本摘要圖於2026年3月31日擬備，
 所根據的資料為測量圖編號
 2-NE-24D和2-SE-4B
 EXTRACT PLAN PREPARED ON 31.3.2026
 BASED ON SURVEY SHEETS No.
 2-NE-24D AND 2-SE-4B

SCALE 1 : 2 000 比例尺



參考編號
 REFERENCE No.
 M/HOLS/26/8