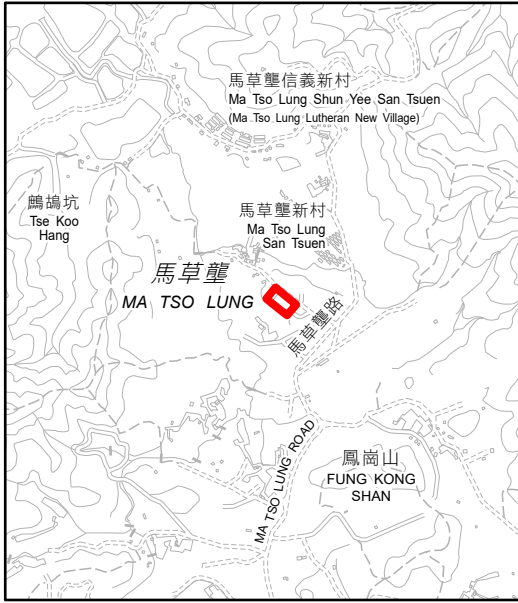
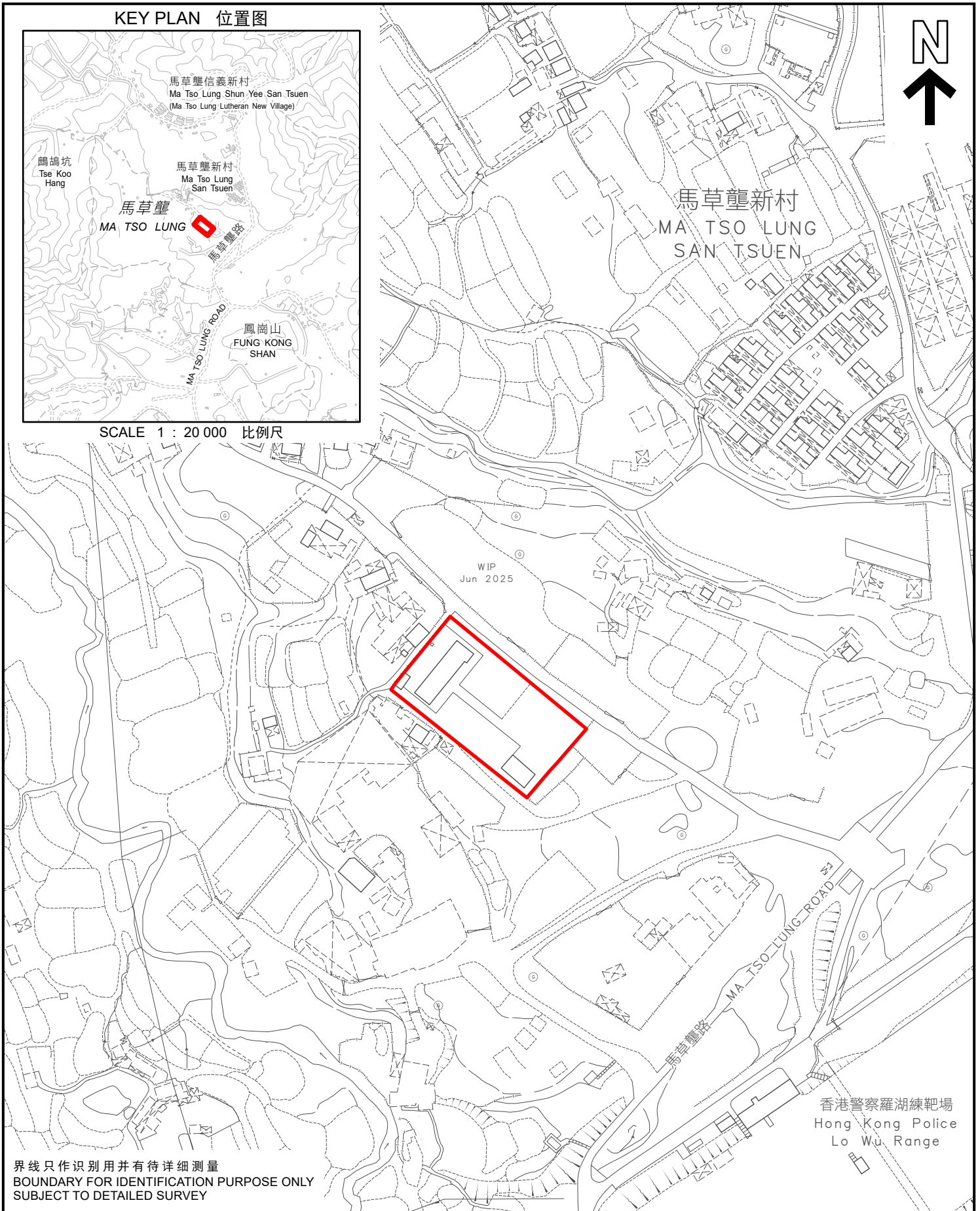



KEY PLAN 位置图



SCALE 1 : 20 000 比例尺



界线只作识别用并有待详细测量
 BOUNDARY FOR IDENTIFICATION PURPOSE ONLY
 SUBJECT TO DETAILED SURVEY

 主题地点
 SUBJECT SITE

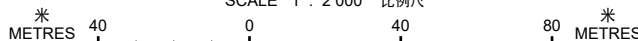
前校舍名称
FORMER SCHOOL NAME
 龙溪公立学校
 LUNG KAI PUBLIC SCHOOL



规划署
 Planning Department

本摘要图于2026年3月31日拟备，
 所根据的资料为测量图编号
 2-NE-24D和2-SE-4B
 EXTRACT PLAN PREPARED ON 31.3.2026
 BASED ON SURVEY SHEETS No.
 2-NE-24D AND 2-SE-4B

SCALE 1 : 2 000 比例尺



参考编号
 REFERENCE No.
 M/HOLS/26/8