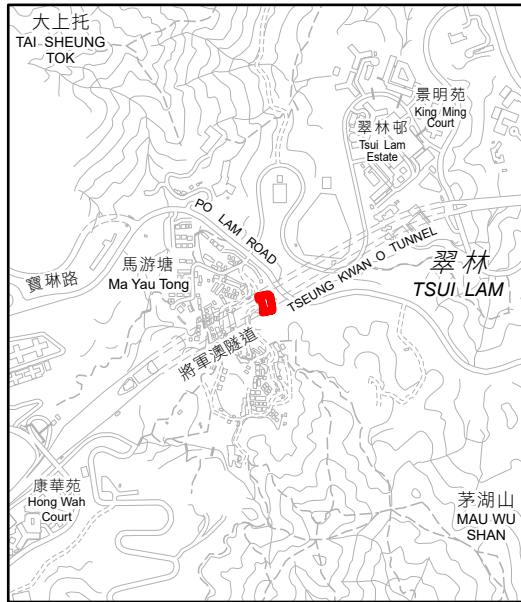
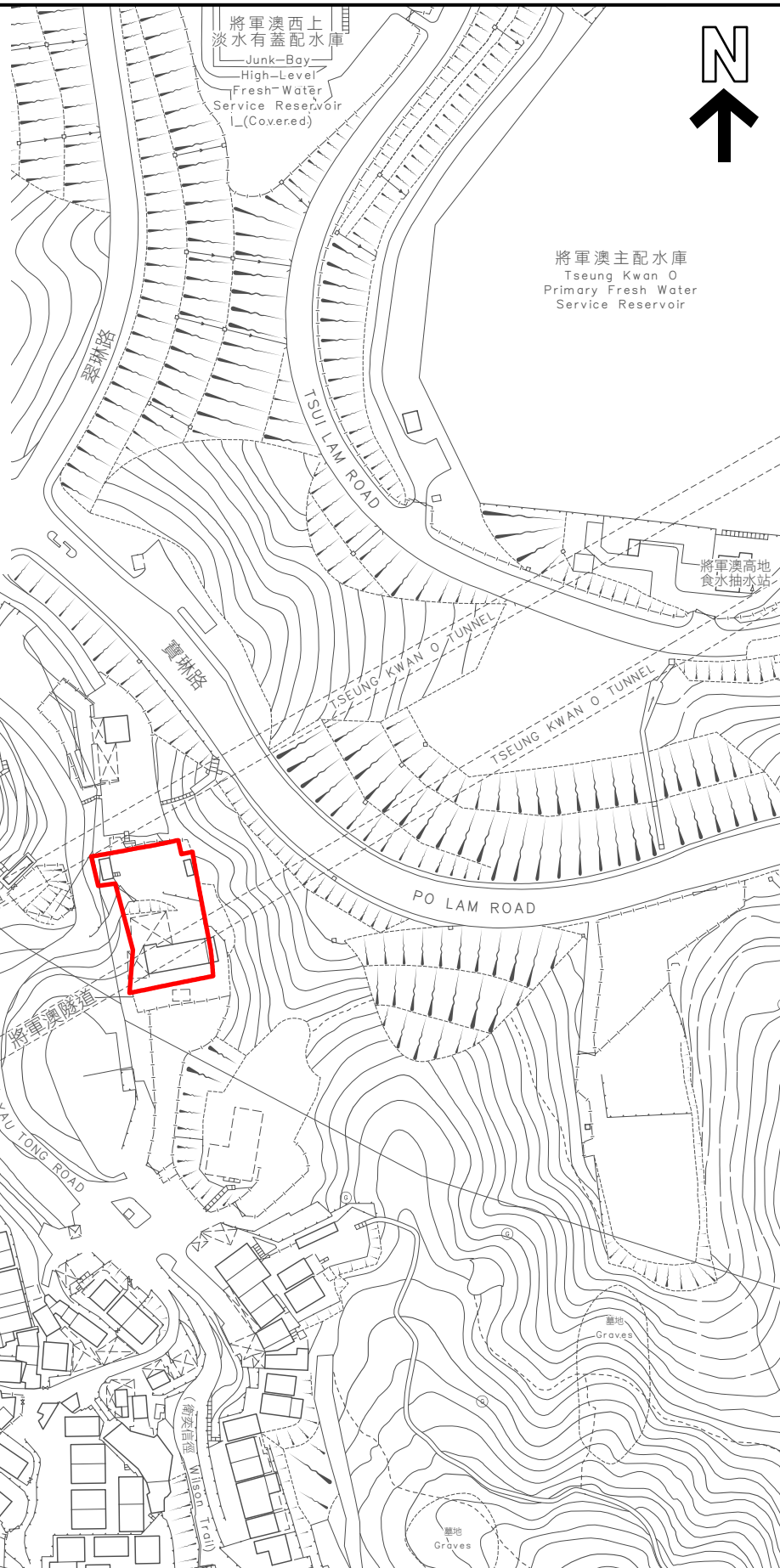


KEY PLAN 位置图




SCALE 1 : 20 000 比例尺



將軍澳主配水庫
Tseung Kwan O
Primary Fresh Water
Service Reservoir



界线只作识别用并有待详细测量
BOUNDARY FOR IDENTIFICATION PURPOSE ONLY
SUBJECT TO DETAILED SURVEY

 主题地点
SUBJECT SITE

前校舍名称
FORMER SCHOOL NAME
文正学校
MAN CHING SCHOOL



规划署
Planning Department

本摘要图于2026年3月31日拟备，
所根据的资料为测量图编号
11-NE-19B, 19D, 20A及20C
EXTRACT PLAN PREPARED ON 31.3.2026
BASED ON SURVEY SHEETS No.
11-NE-19B, 19D, 20A & 20C

参考编号
REFERENCE No.
M/HOLS/26/8

