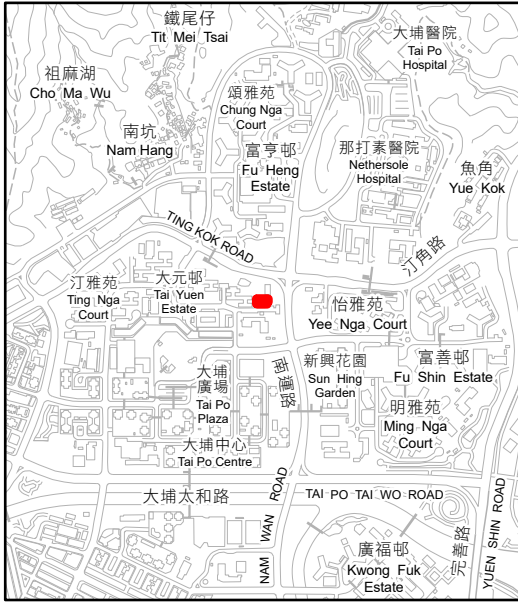
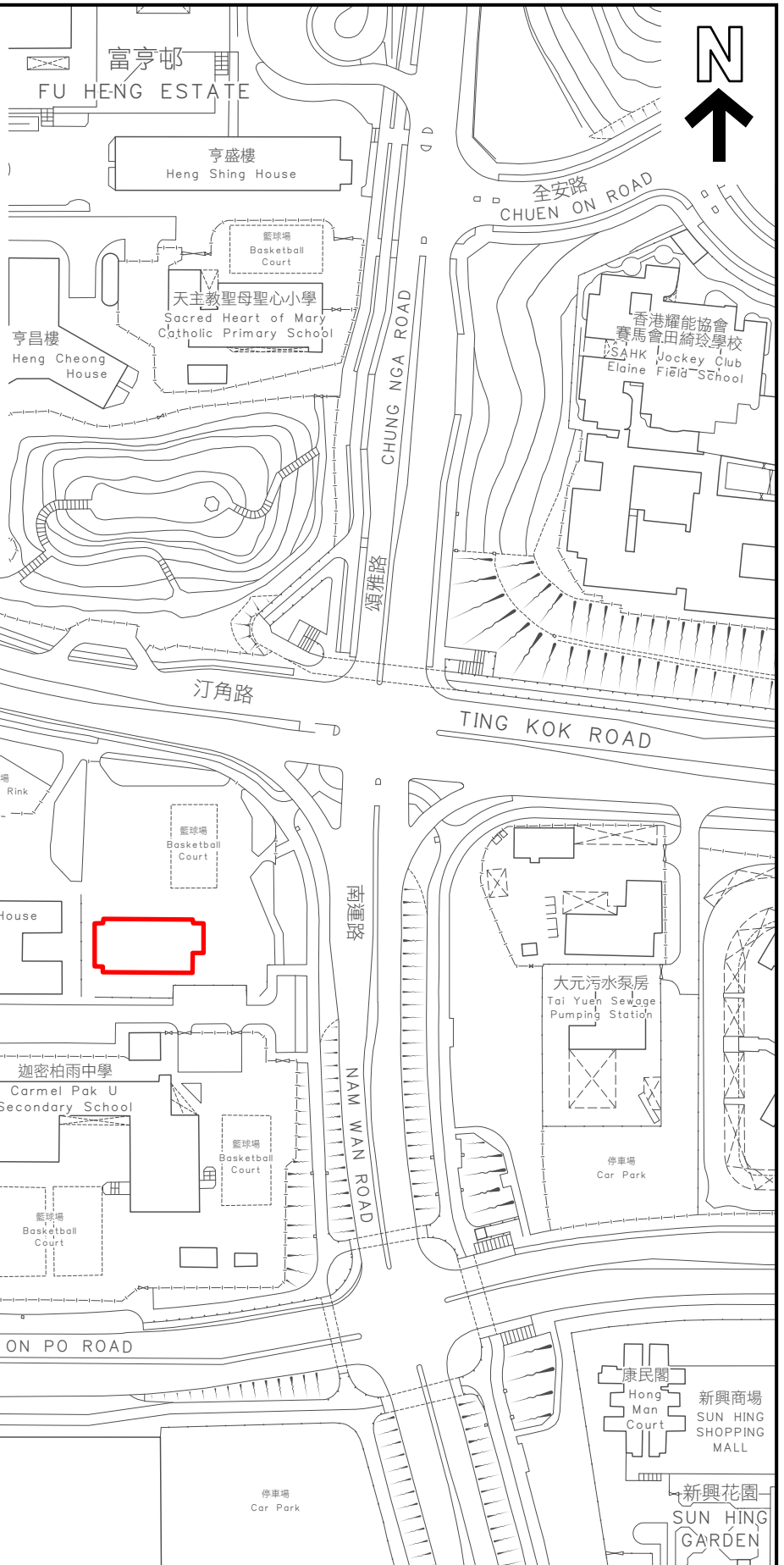



KEY PLAN 位置图



SCALE 1 : 20 000 比例尺



界线只作识别用并有待详细测量
BOUNDARY FOR IDENTIFICATION PURPOSE ONLY
SUBJECT TO DETAILED SURVEY

 主题地点
SUBJECT SITE

前校舍名称
FORMER SCHOOL NAME
新界妇孺福利会基督教铭恩小学
NTWJWA CHRISTIAN REMEMBRANCE OF
GRACE PRIMARY SCHOOL



规划署
Planning Department

本摘要图于2026年3月31日拟备，
所根据的资料为测量图编号
7-NW-4D
EXTRACT PLAN PREPARED ON 31.3.2026
BASED ON SURVEY SHEET No.
7-NW-4D

SCALE 1 : 2 000 比例尺
米 METRES 40 0 40 80 米 METRES

参考编号
REFERENCE No.
M/HOLS/26/8