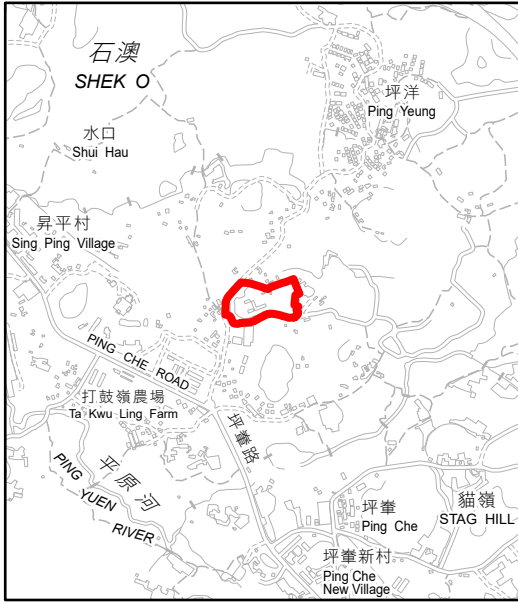
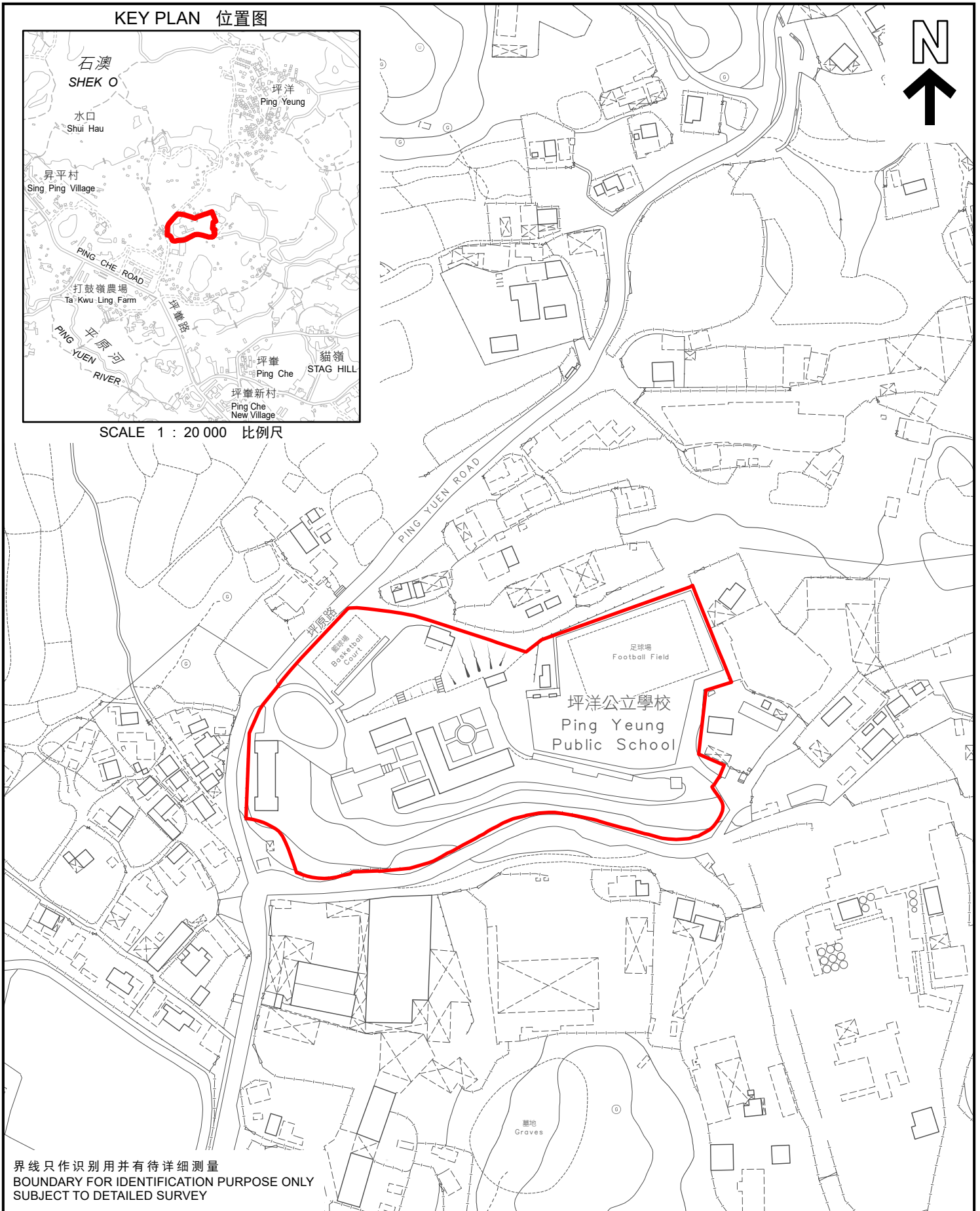



KEY PLAN 位置图



SCALE 1 : 20 000 比例尺



界线只作识别用并有待详细测量  
BOUNDARY FOR IDENTIFICATION PURPOSE ONLY  
SUBJECT TO DETAILED SURVEY

 主题地点  
SUBJECT SITE

前校舍名称  
FORMER SCHOOL NAME  
坪洋公立学校  
PING YEUNG PUBLIC SCHOOL



规划署  
Planning Department

本摘要图于2026年3月31日拟备，  
所根据的资料为测量图编号  
3-NW-18D及19C  
EXTRACT PLAN PREPARED ON 31.3.2026  
BASED ON SURVEY SHEETS No.  
3-NW-18D & 19C

参考编号  
REFERENCE No.  
M/HOLS/26/8

SCALE 1 : 2 000 比例尺  
米 METRES 40 0 40 80 米 METRES