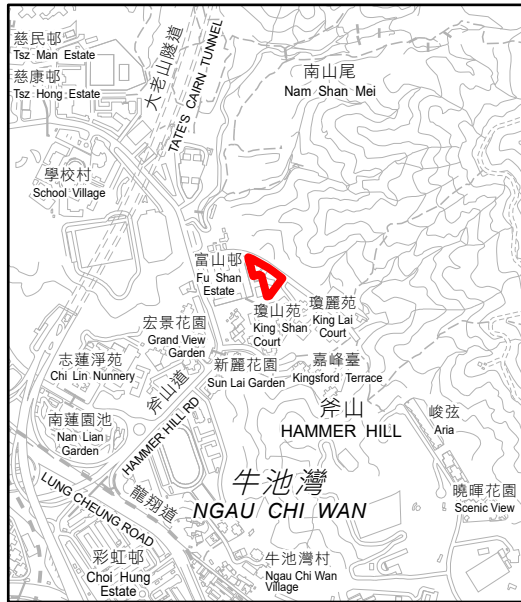
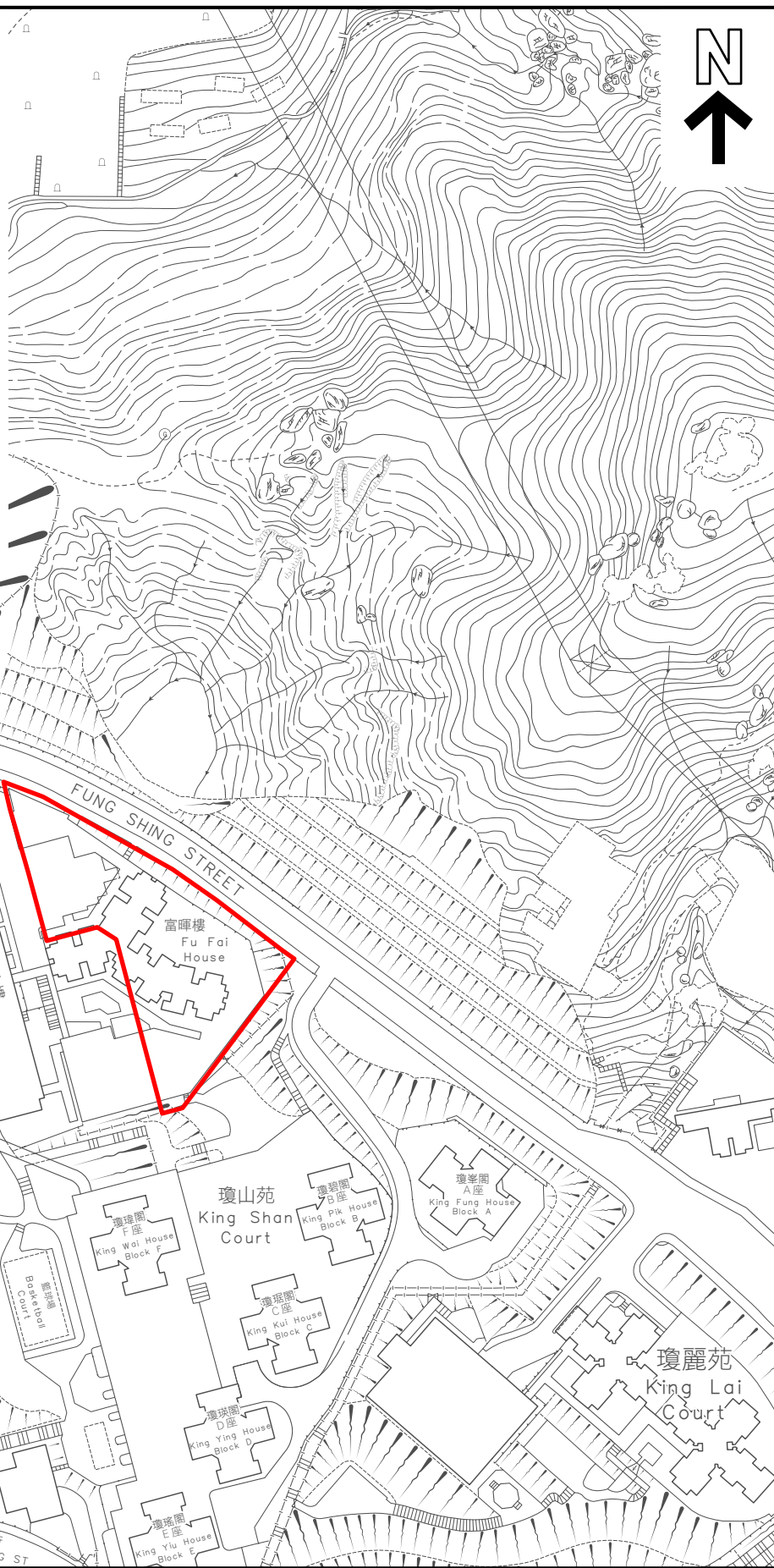



KEY PLAN 位置圖



SCALE 1 : 20 000 比例尺



界線只作識別用並有待詳細測量
BOUNDARY FOR IDENTIFICATION PURPOSE ONLY
SUBJECT TO DETAILED SURVEY

 主題地點
SUBJECT SITE

前校舍名稱
FORMER SCHOOL NAME
聖公會基心小學
SKH KEI SUM PRIMARY SCHOOL



規劃署
Planning Department

本摘要圖於2026年3月31日擬備，
所根據的資料為測量圖編號
11-NE-2C, 2D, 7A及7B
EXTRACT PLAN PREPARED ON 31.3.2026
BASED ON SURVEY SHEETS No.
11-NE-2C, 2D, 7A & 7B

參考編號
REFERENCE No.
M/HOLS/26/8

