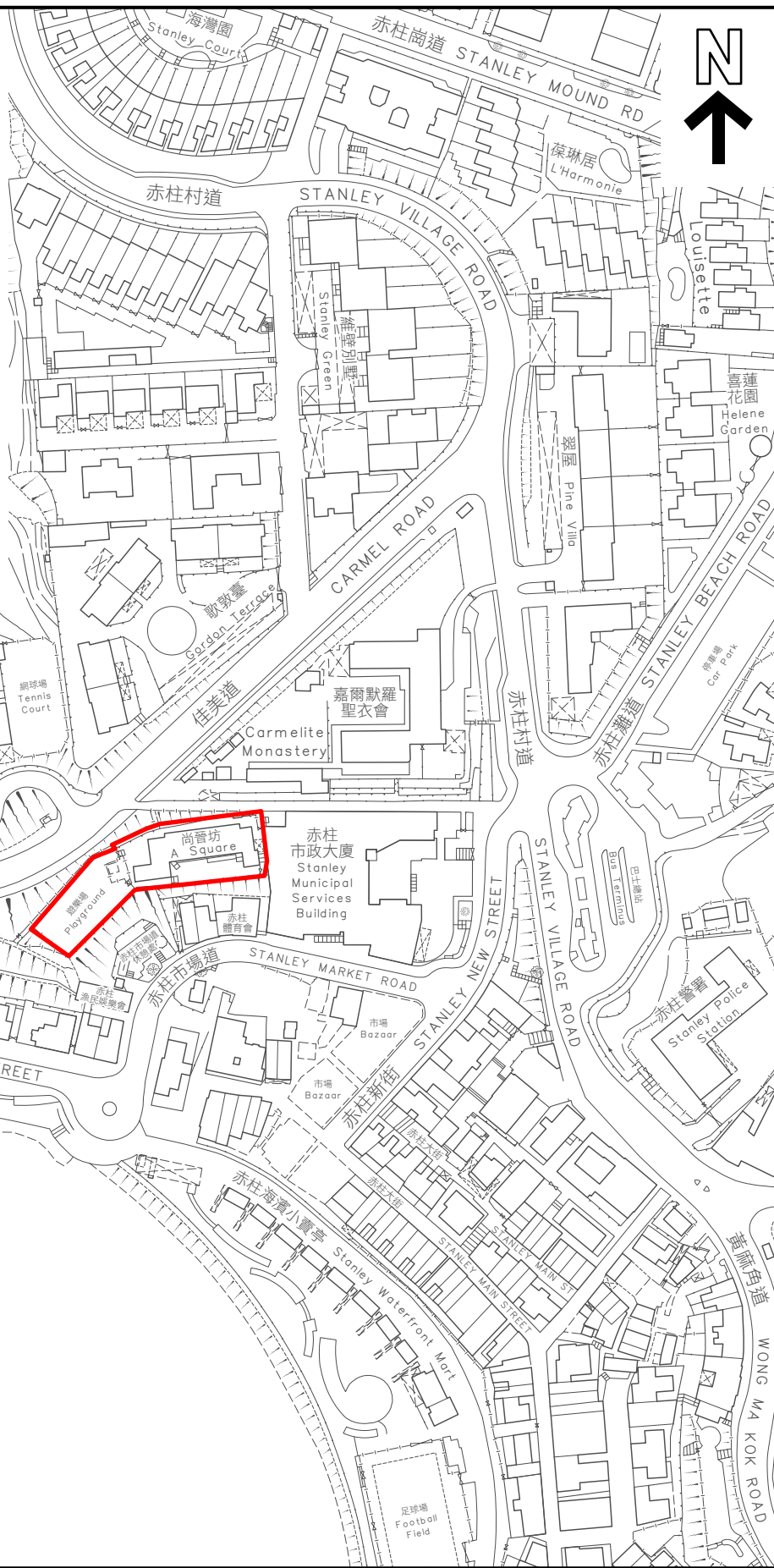



KEY PLAN 位置图



SCALE 1 : 20 000 比例尺



界线只作识别用并有待详细测量
BOUNDARY FOR IDENTIFICATION PURPOSE ONLY
SUBJECT TO DETAILED SURVEY

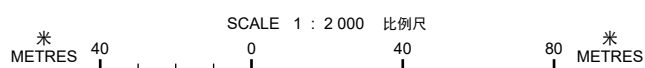
 主题地点
SUBJECT SITE

前校舍名称
FORMER SCHOOL NAME

圣公会赤柱小学
SKH STANLEY VILLAGE PRIMARY SCHOOL

 规划署
Planning Department

本摘要图于2026年3月31日拟备，
所根据的资料为测量图编号
15-NE-12A, 12B, 12C及12D
EXTRACT PLAN PREPARED ON 31.3.2026
BASED ON SURVEY SHEETS No.
15-NE-12A, 12B, 12C & 12D



参考编号
REFERENCE No.
M/HOLS/26/8