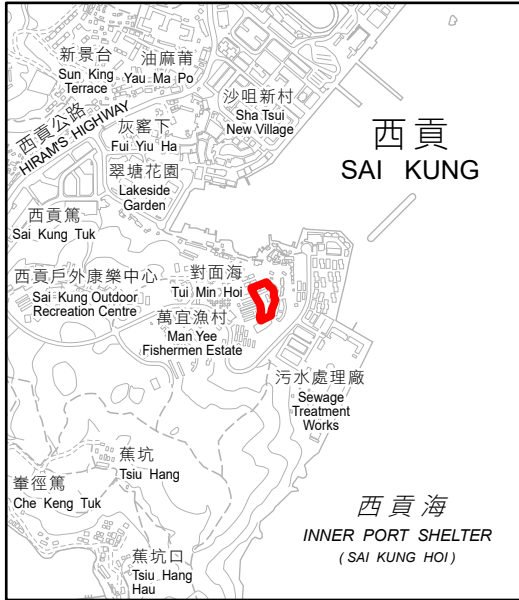



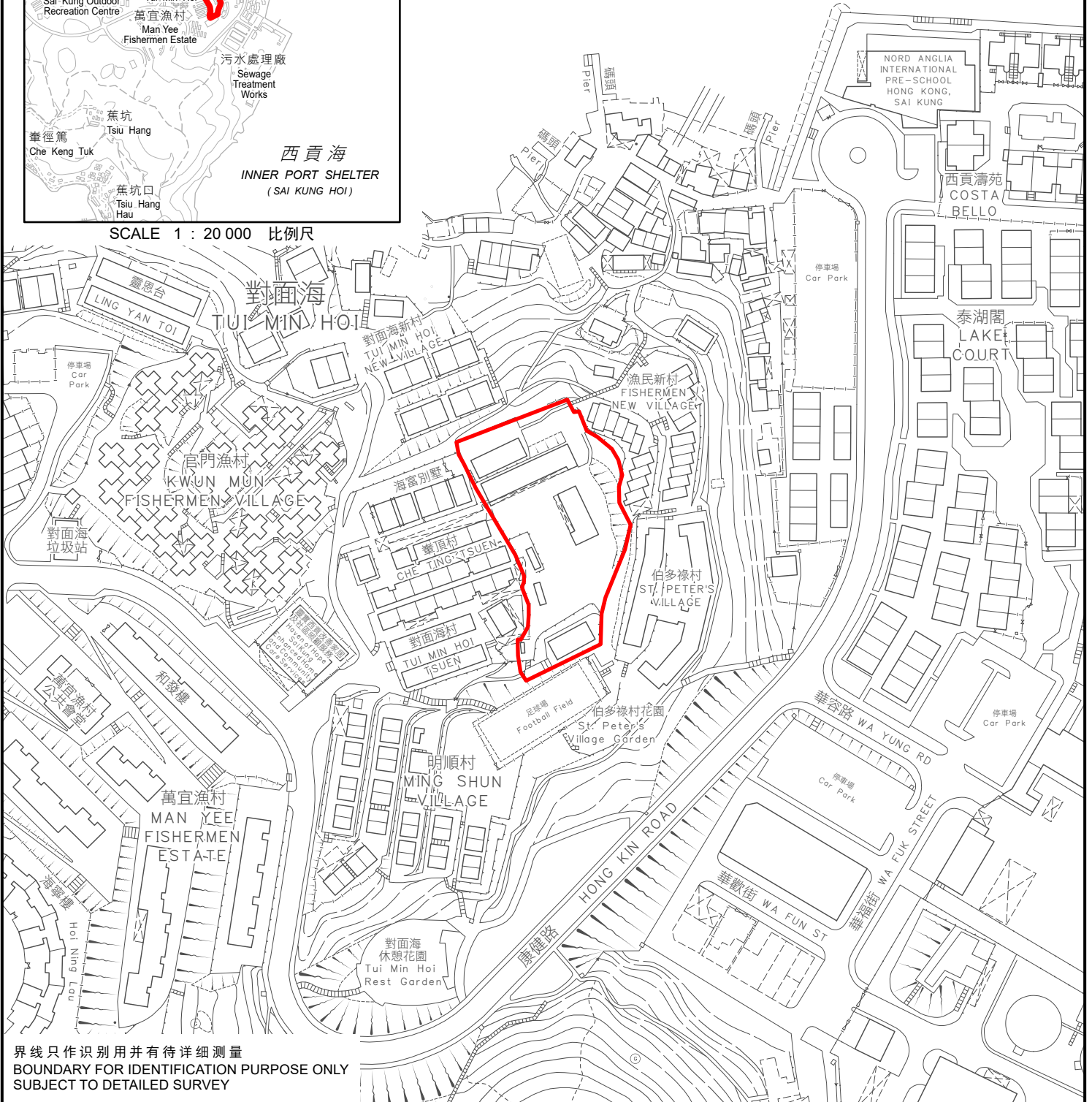
KEY PLAN 位置图




SCALE 1 : 20 000 比例尺



西貢海
INNER PORT SHELTER
(SAI KUNG HOI)



界线只作识别用并有待详细测量
BOUNDARY FOR IDENTIFICATION PURPOSE ONLY
SUBJECT TO DETAILED SURVEY

 主题地点
SUBJECT SITE

前校舍名称
FORMER SCHOOL NAME
鱼类统营处西贡小学
SAI KUNG FMO PRIMARY SCHOOL



规划署
Planning Department

本摘要图于2026年3月31日拟备，
所根据的资料为测量图编号
8-SW-11D及16B
EXTRACT PLAN PREPARED ON 31.3.2026
BASED ON SURVEY SHEETS No.
8-SW-11D & 16B

参考编号
REFERENCE No.
M/HOLS/26/8

