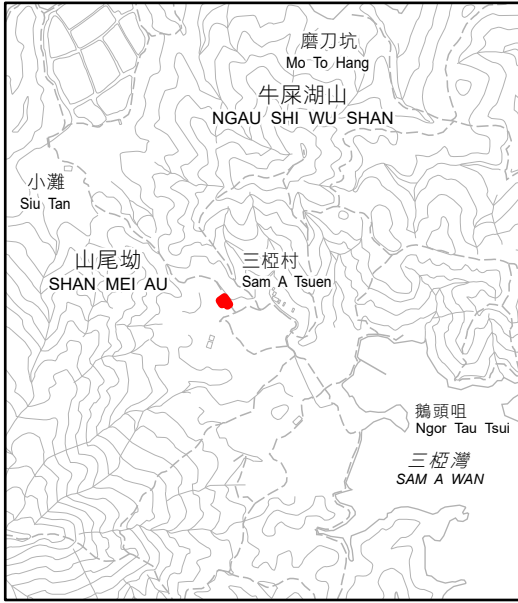
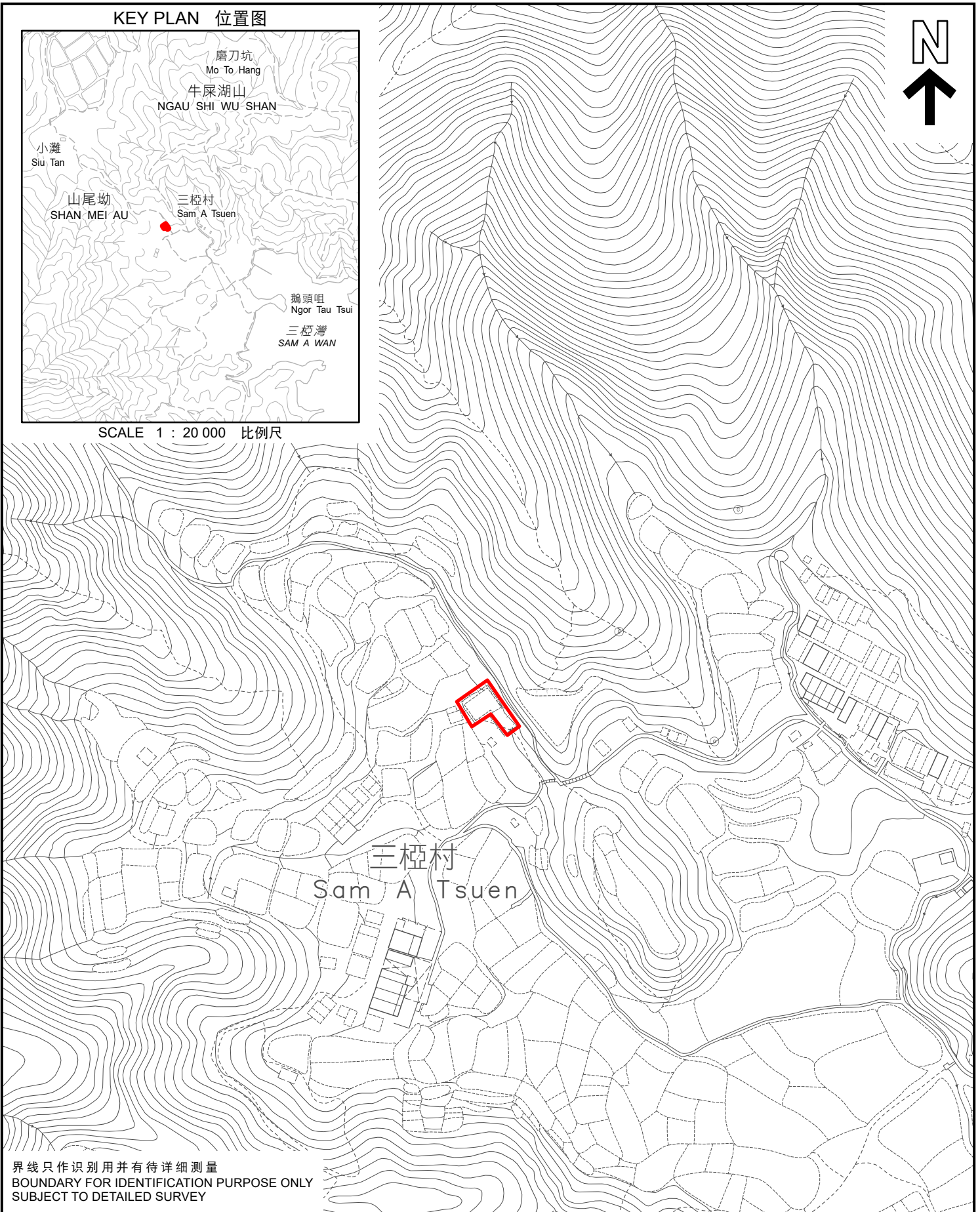



KEY PLAN 位置图



SCALE 1 : 20 000 比例尺



界线只作识别用并有待详细测量
 BOUNDARY FOR IDENTIFICATION PURPOSE ONLY
 SUBJECT TO DETAILED SURVEY

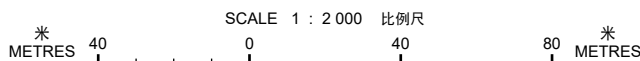
 主题地点
 SUBJECT SITE

前校舍名称
FORMER SCHOOL NAME
 三省学校
 SAM SHING SCHOOL



规划署
 Planning Department

本摘要图于2026年3月31日拟备，
 所根据的资料为测量图编号
 4-NW-21C及21D和4-SW-1A及1B
 EXTRACT PLAN PREPARED ON 31.3.2026
 BASED ON SURVEY SHEETS No.
 4-NW-21C & 21D AND 4-SW-1A & 1B

SCALE 1 : 2 000 比例尺


参考编号
 REFERENCE No.
 M/HOLS/26/8