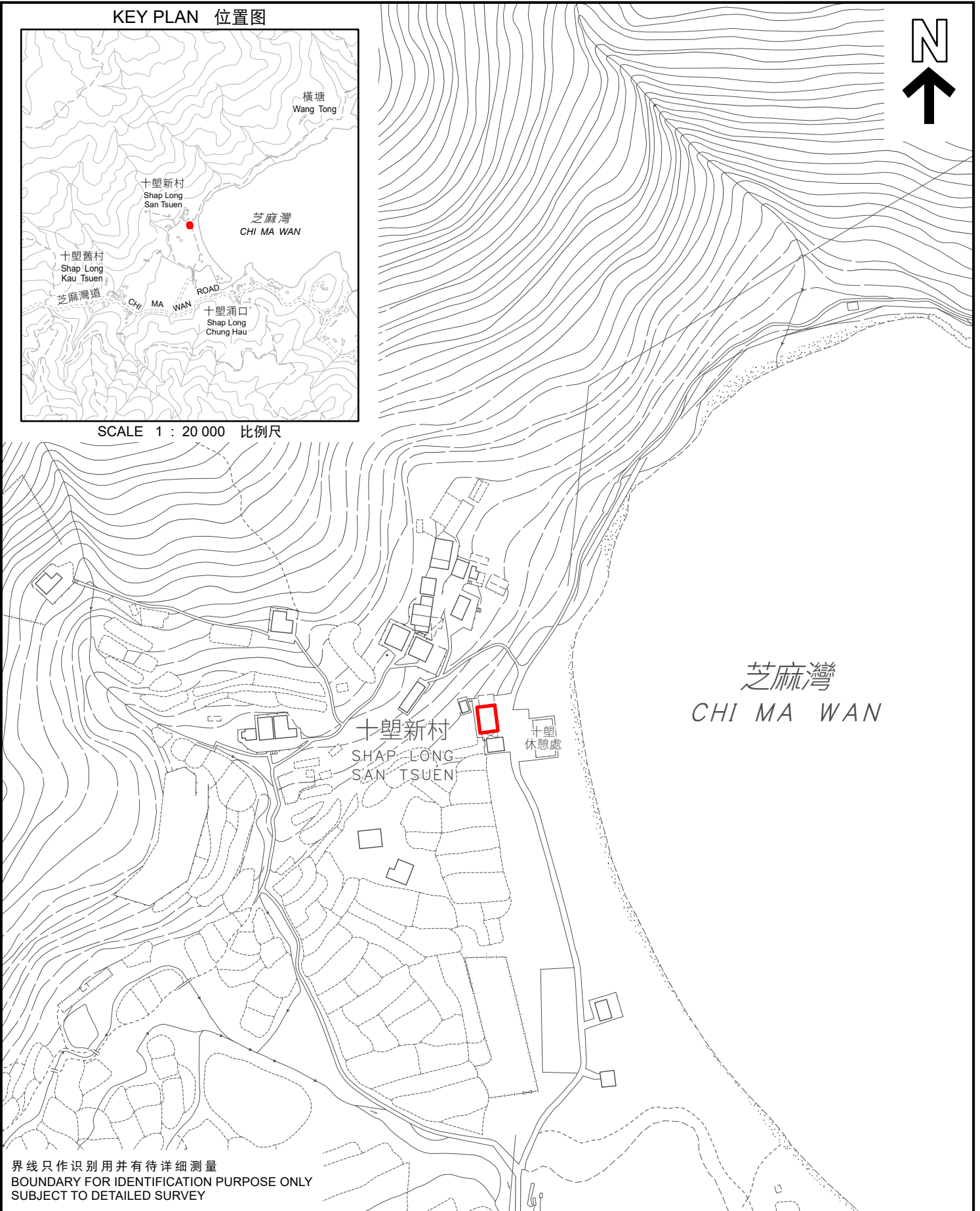



KEY PLAN 位置图



SCALE 1 : 20 000 比例尺



界线只作识别用并有待详细测量
 BOUNDARY FOR IDENTIFICATION PURPOSE ONLY
 SUBJECT TO DETAILED SURVEY

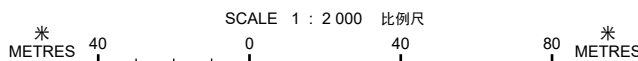
 主题地点
 SUBJECT SITE

前校舍名称
FORMER SCHOOL NAME
 拾琅学校
 SHAP LONG SCHOOL



规划署
 Planning Department

本摘要图于2026年3月31日拟备，
 所根据的资料为测量图编号
 14-NW-2A, 2B, 2C及2D
 EXTRACT PLAN PREPARED ON 31.3.2026
 BASED ON SURVEY SHEETS No.
 14-NW-2A, 2B, 2C & 2D



参考编号
 REFERENCE No.
 M/HOLS/26/8