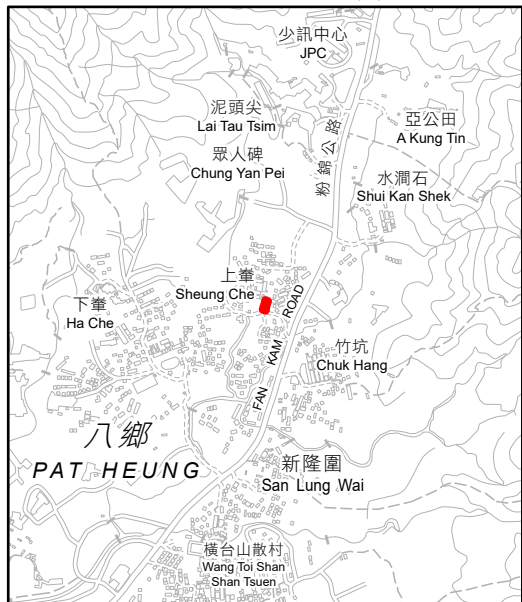
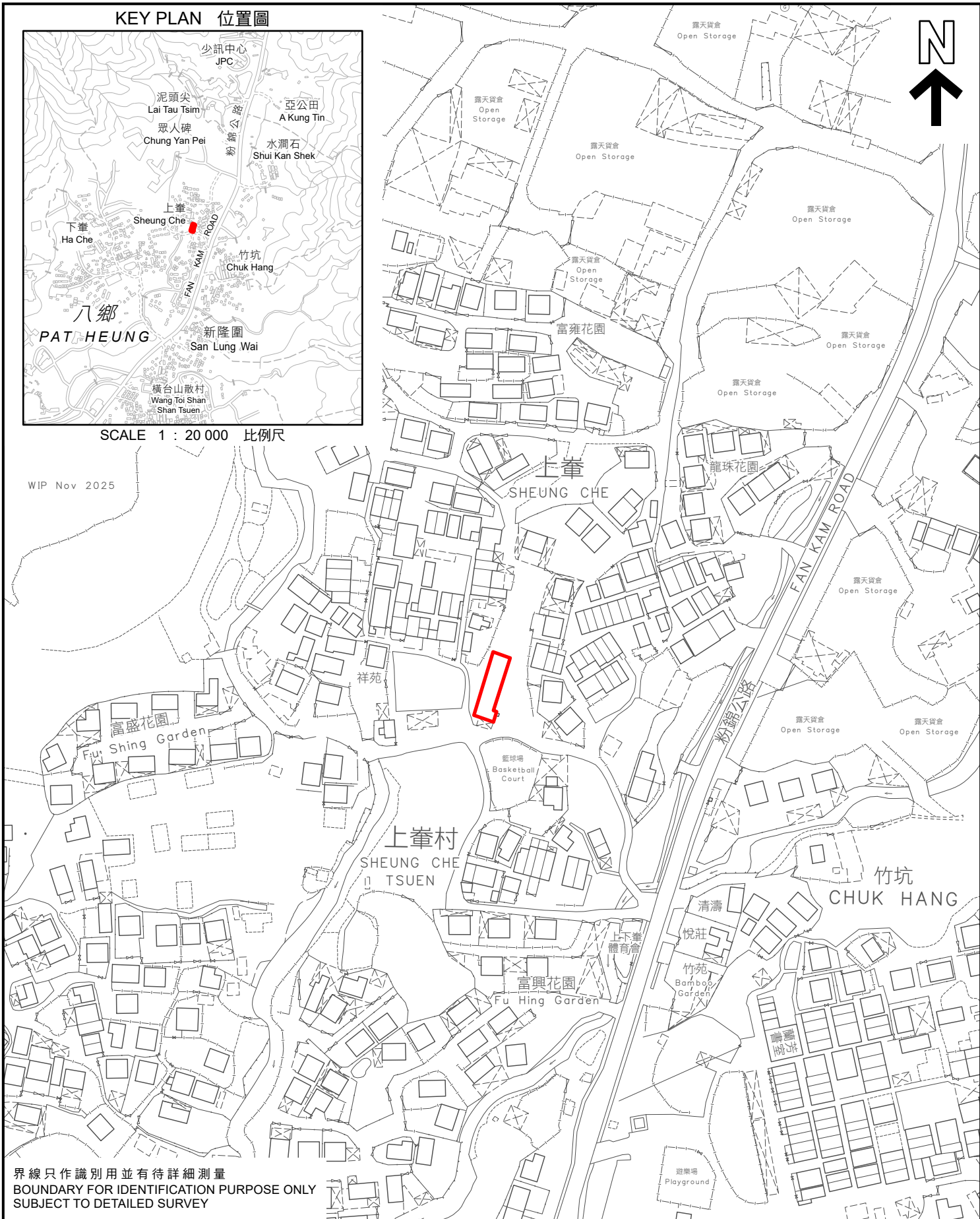


KEY PLAN 位置圖




SCALE 1 : 20 000 比例尺

WIP Nov 2025



界線只作識別用並有待詳細測量  
BOUNDARY FOR IDENTIFICATION PURPOSE ONLY  
SUBJECT TO DETAILED SURVEY

 主題地點  
SUBJECT SITE

前校舍名稱  
FORMER SCHOOL NAME

上輦公立學校  
SHEUNG CHE PUBLIC SCHOOL



規劃署  
Planning Department

本摘要圖於2026年3月31日擬備，  
所根據的資料為測量圖編號  
6-NE-9B  
EXTRACT PLAN PREPARED ON 31.3.2026  
BASED ON SURVEY SHEET No.  
6-NE-9B

參考編號  
REFERENCE No.  
M/HOLS/26/8

