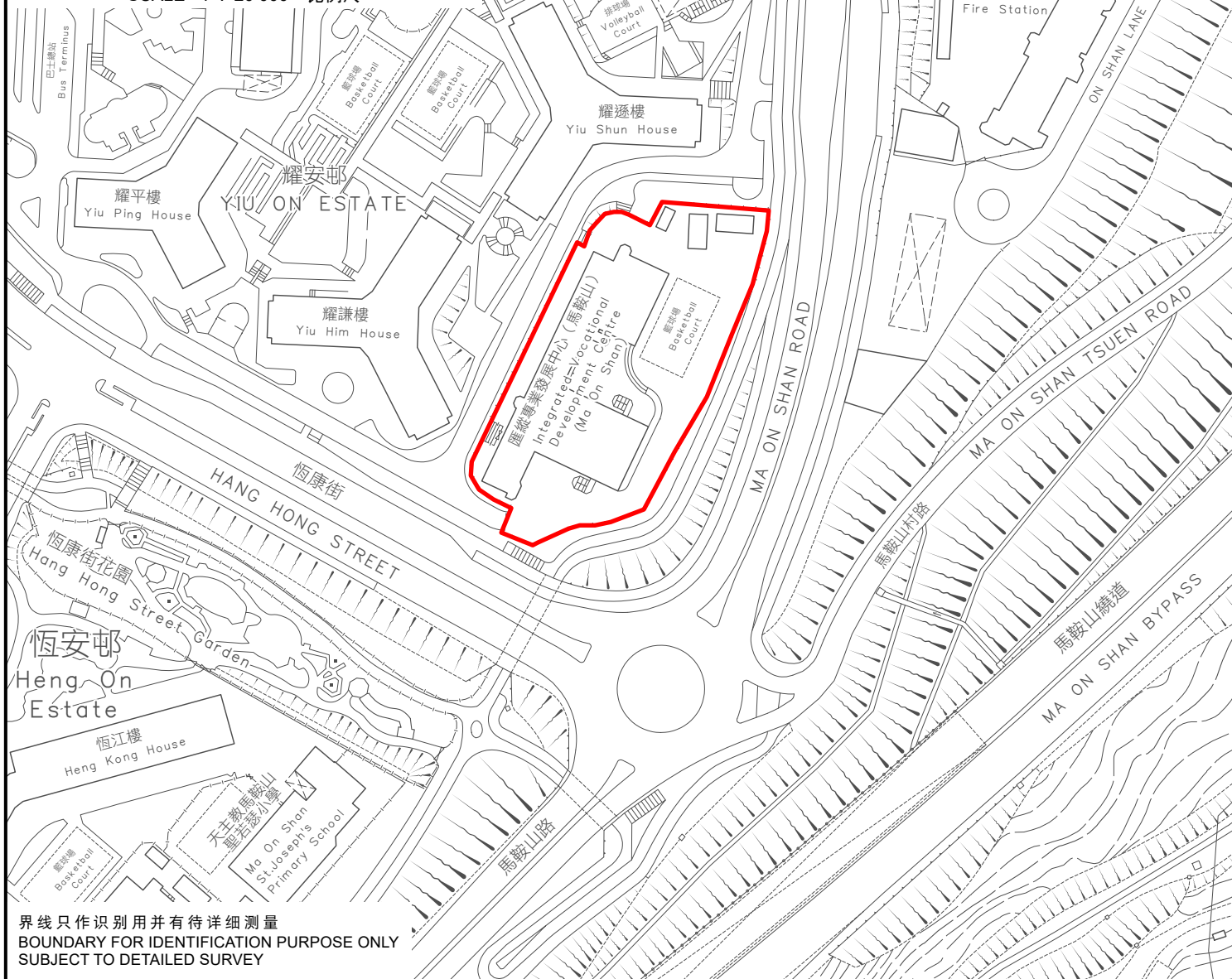



KEY PLAN 位置图



SCALE 1 : 20 000 比例尺



界线只作识别用并有待详细测量
BOUNDARY FOR IDENTIFICATION PURPOSE ONLY
SUBJECT TO DETAILED SURVEY

 主题地点
SUBJECT SITE

前校舍名称
FORMER SCHOOL NAME

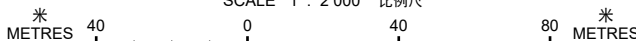
育才中学 (沙田)
SIR ELLIS KADOORIE SECONDARY SCHOOL
(SHATIN)



规划署
Planning Department

本摘要图于2026年3月31日拟备，
所根据的资料为测量图编号
7-NE-18D, 19C, 23B及24A
EXTRACT PLAN PREPARED ON 31.3.2026
BASED ON SURVEY SHEETS No.
7-NE-18D, 19C, 23B & 24A

SCALE 1 : 2 000 比例尺



参考编号
REFERENCE No.
M/HOLS/26/8