

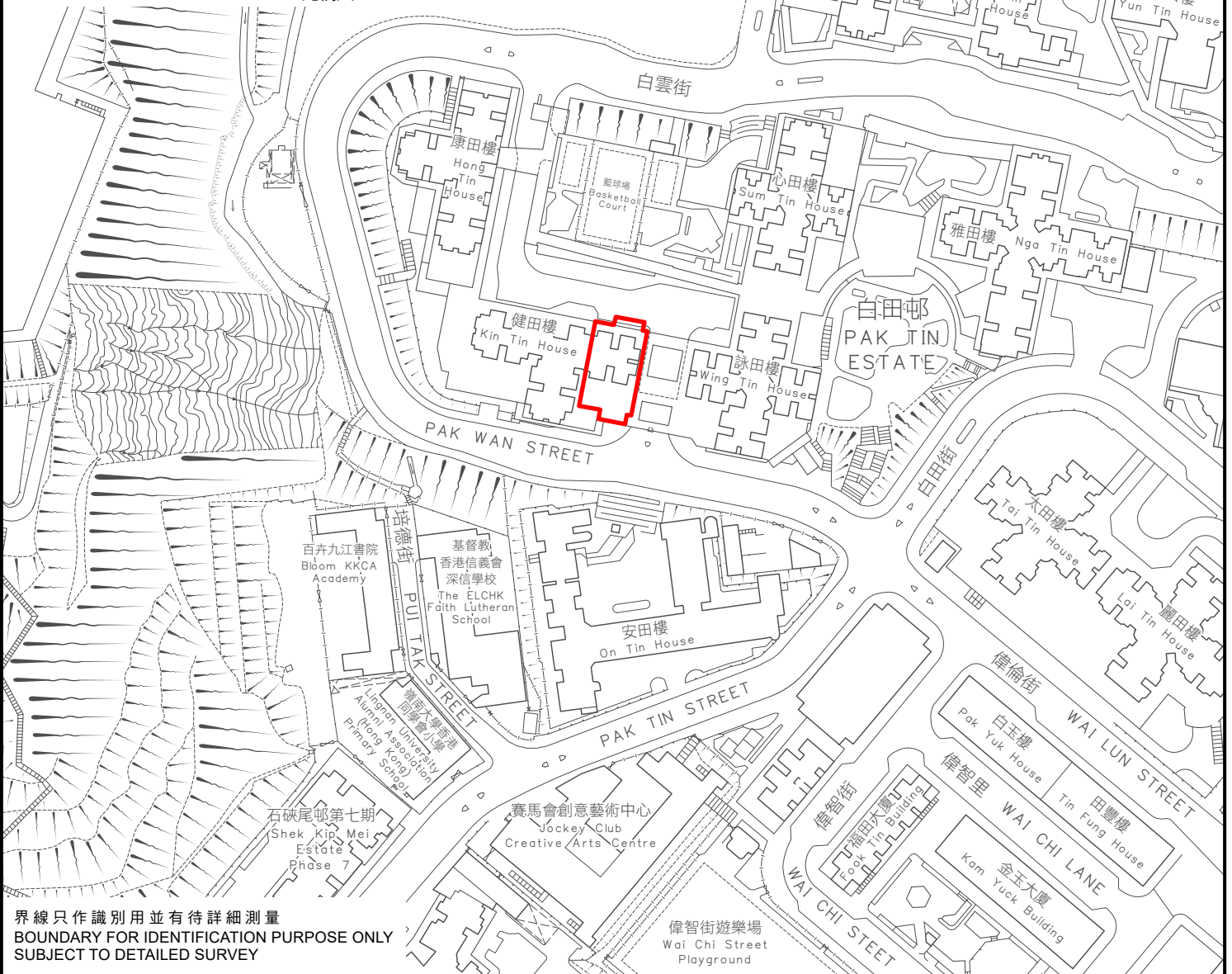
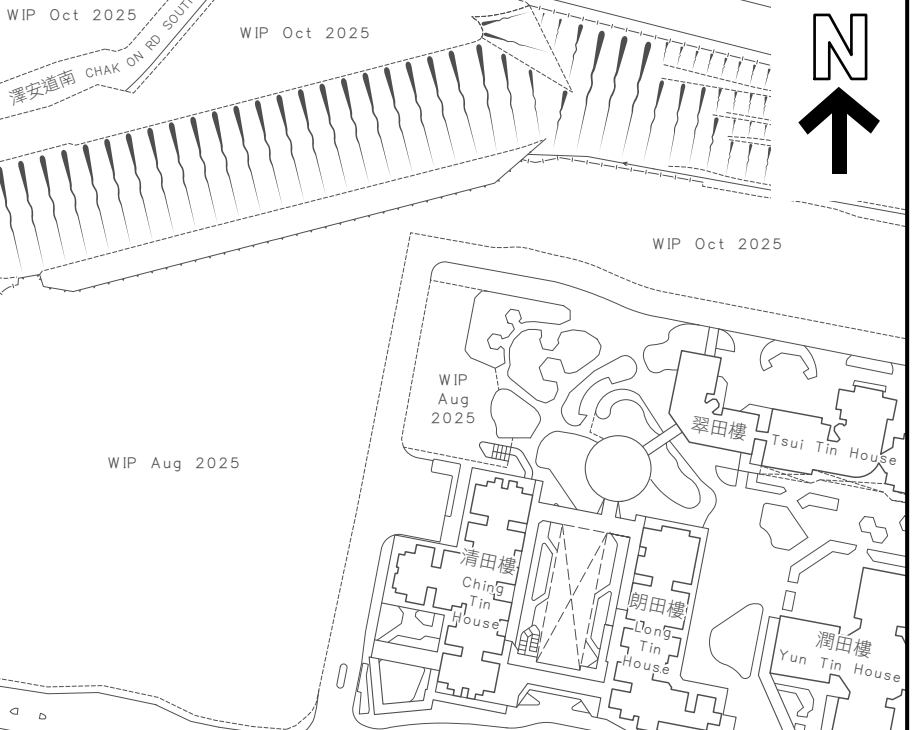
KEY PLAN 位置圖




SCALE 1 : 20 000 比例尺

WIP Oct 2025

WIP Oct 2025



界線只作識別用並有待詳細測量
BOUNDARY FOR IDENTIFICATION PURPOSE ONLY
SUBJECT TO DETAILED SURVEY

 主題地點
SUBJECT SITE

前校舍名稱
FORMER SCHOOL NAME
香港扶幼會 - 許仲繩紀念學校
SOCIETY OF BOYS' CENTRE -
HUI CHUNG SING MEMORIAL SCHOOL

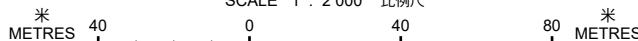


規劃署
Planning Department

本摘要圖於2026年3月31日擬備，
所根據的資料為測量圖編號
11-NW-9C及9D

EXTRACT PLAN PREPARED ON 31.3.2026
BASED ON SURVEY SHEETS No.
11-NW-9C & 9D

SCALE 1 : 2 000 比例尺



參考編號
REFERENCE No.
M/HOLS/26/8