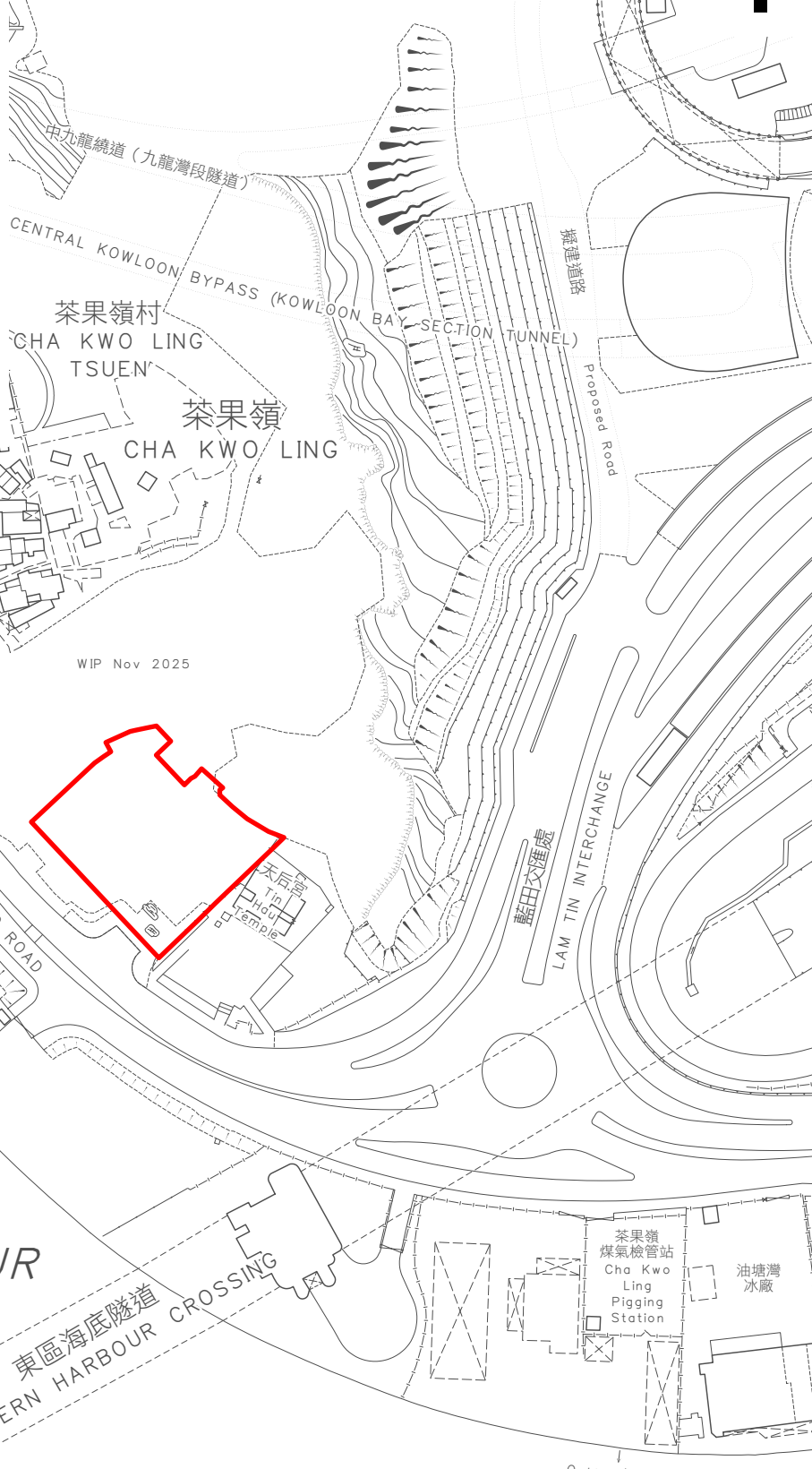



KEY PLAN 位置图



SCALE 1 : 20 000 比例尺


WIP Nov 2025



WIP Nov 2025

維多利亞港
VICTORIA HARBOUR

界线只作识别用并有待详细测量
BOUNDARY FOR IDENTIFICATION PURPOSE ONLY
SUBJECT TO DETAILED SURVEY

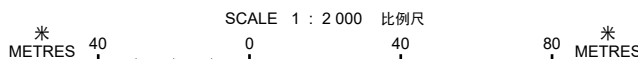
 主题地点
SUBJECT SITE

前校舍名称
FORMER SCHOOL NAME
四山公立学校
SZE SHAN PUBLIC SCHOOL



规划署
Planning Department

本摘要图于2026年3月31日拟备，
所根据的资料为测量图编号
11-NE-23D和11-SE-3B
EXTRACT PLAN PREPARED ON 31.3.2026
BASED ON SURVEY SHEETS No.
11-NE-23D AND 11-SE-3B



参考编号
REFERENCE No.
M/HOLS/26/8