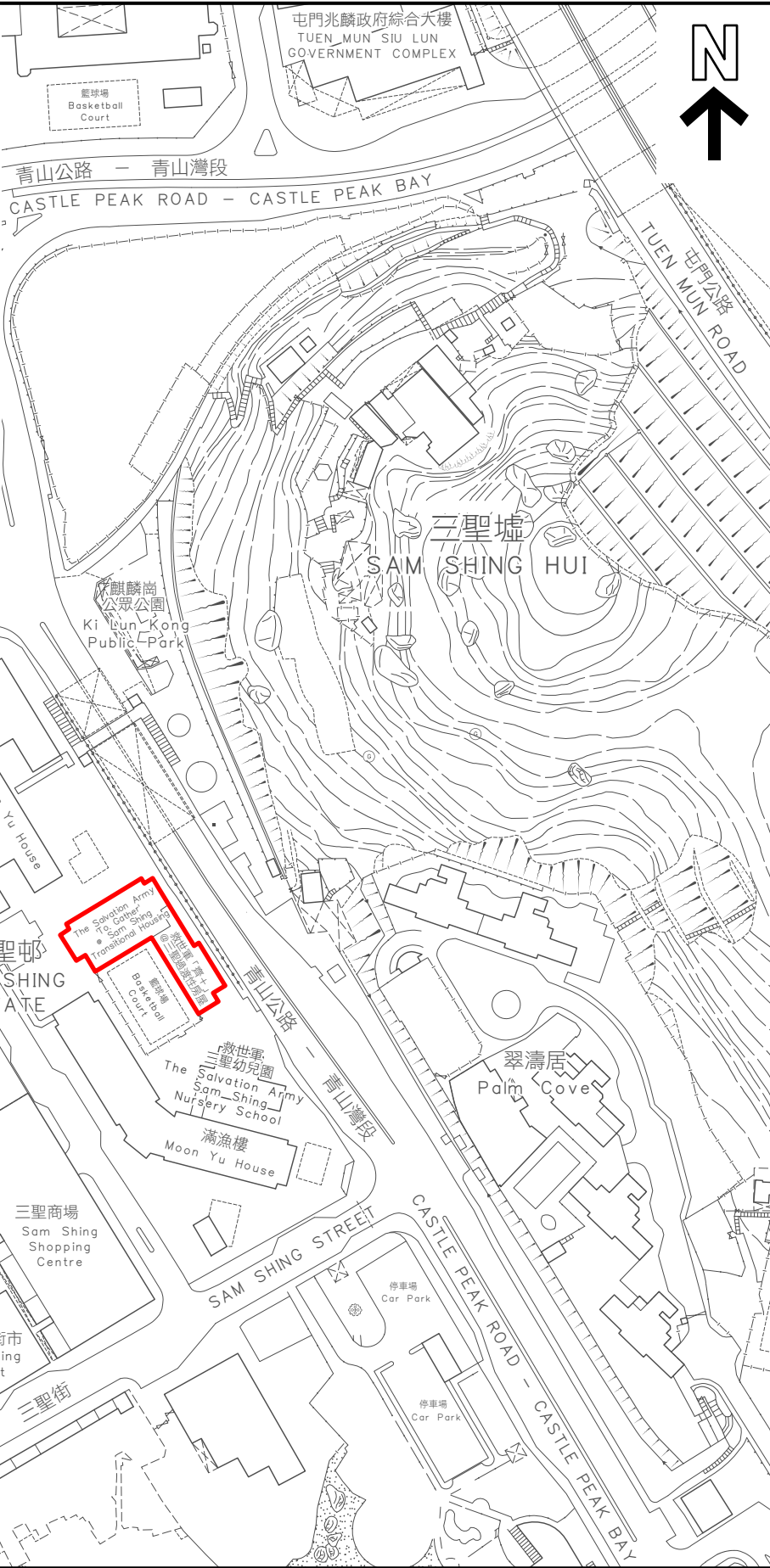



KEY PLAN 位置图



SCALE 1 : 20 000 比例尺



界线只作识别用并有待详细测量  
BOUNDARY FOR IDENTIFICATION PURPOSE ONLY  
SUBJECT TO DETAILED SURVEY

 主题地点  
SUBJECT SITE

前校舍名称  
FORMER SCHOOL NAME

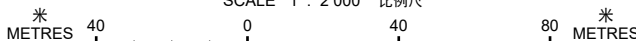
救世军三圣邨刘伍英学校  
THE SALVATION ARMY SAM SHING CHUEN  
LAU NG YING SCHOOL



规划署  
Planning Department

本摘要图于2026年3月31日拟备，  
所根据的资料为测量图编号  
6-SW-11A, 11B, 11C及11D  
EXTRACT PLAN PREPARED ON 31.3.2026  
BASED ON SURVEY SHEETS No.  
6-SW-11A, 11B, 11C & 11D

SCALE 1 : 2 000 比例尺



参考编号  
REFERENCE No.  
M/HOLS/26/8