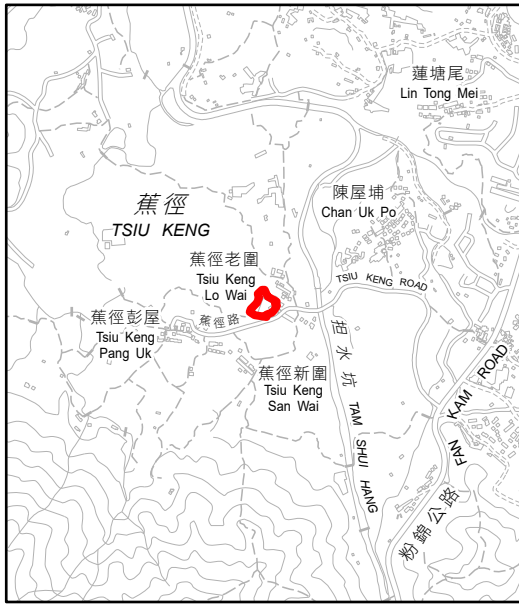
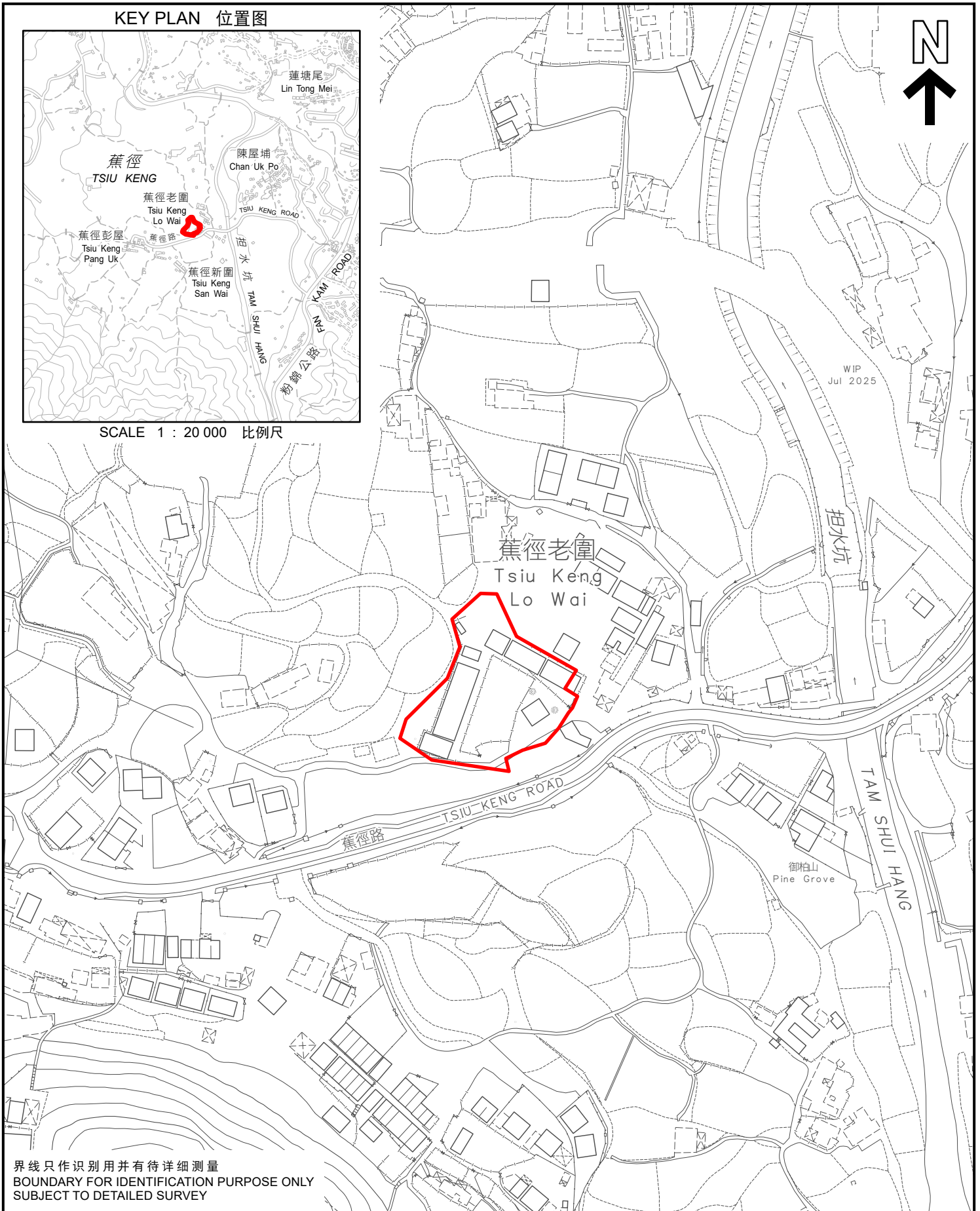



KEY PLAN 位置图



SCALE 1 : 20 000 比例尺



界线只作识别用并有待详细测量  
 BOUNDARY FOR IDENTIFICATION PURPOSE ONLY  
 SUBJECT TO DETAILED SURVEY

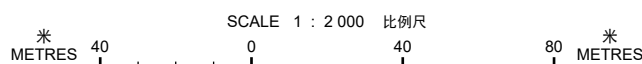
 主题地点  
 SUBJECT SITE

前校舍名称  
FORMER SCHOOL NAME  
 蕉徑公立学校  
 TSIU KENG PUBLIC SCHOOL



规划署  
 Planning Department

本摘要图于2026年3月31日拟备，  
 所根据的资料为测量图编号  
 2-SE-20C  
 EXTRACT PLAN PREPARED ON 31.3.2026  
 BASED ON SURVEY SHEET No.  
 2-SE-20C



参考编号  
 REFERENCE No.  
 M/HOLS/26/8