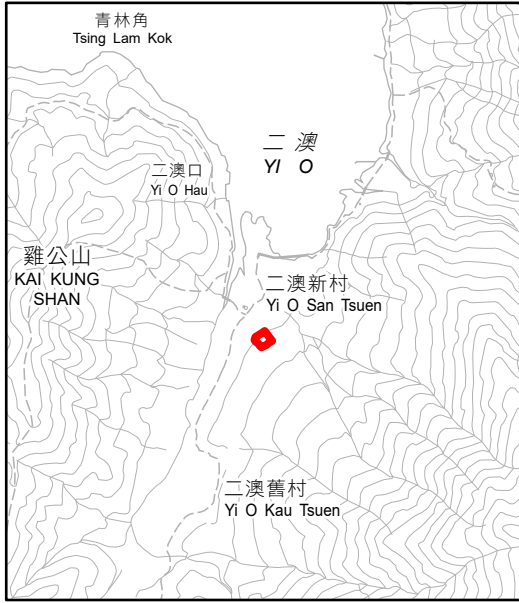
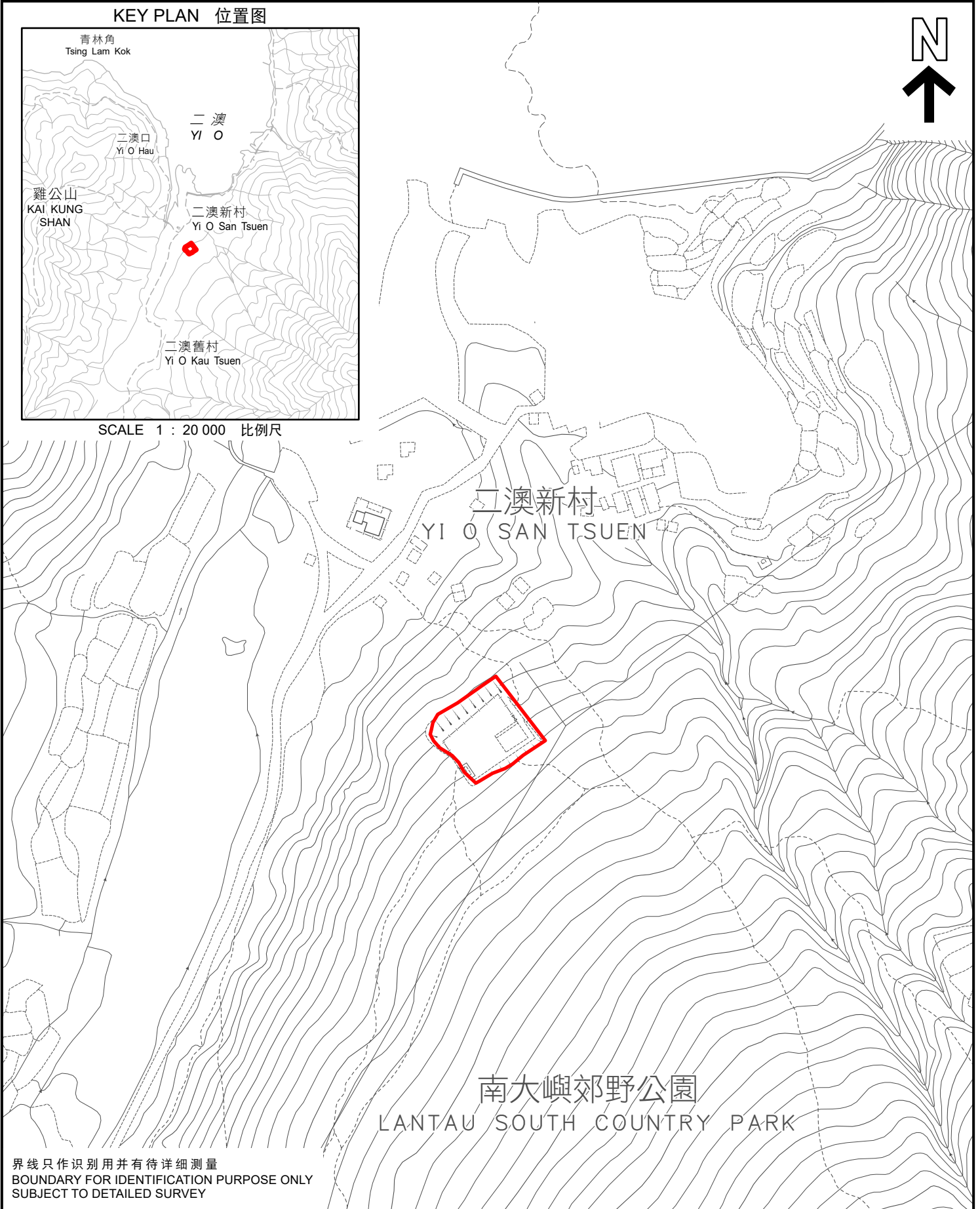



KEY PLAN 位置图



SCALE 1 : 20 000 比例尺



界线只作识别用并有待详细测量
BOUNDARY FOR IDENTIFICATION PURPOSE ONLY
SUBJECT TO DETAILED SURVEY

 主题地点
SUBJECT SITE

前校舍名称
FORMER SCHOOL NAME
位于大屿山二澳新村已空置的前学校
VACANT EX-SCHOOL AT YI O SAN TSUEN



规划署
Planning Department

本摘要图于2026年3月31日拟备，
所根据的资料为测量图编号
13-NW-7B及7D
EXTRACT PLAN PREPARED ON 31.3.2026
BASED ON SURVEY SHEETS No.
13-NW-7B & 7D

参考编号
REFERENCE No.
M/HOLS/26/8

SCALE 1 : 2 000 比例尺
米 METRES 40 0 40 80 米 METRES