

新田之單元區統計區界線參閱圖則編號 M / SP / 20 / 136  
SEE PLAN No. M / SP / 20 / 136  
FOR SAN TIN SUBUNIT BOUNDARIES

新田之單元區統計區界線參閱圖則編號 M / SP / 20 / 136  
SEE PLAN No. M / SP / 20 / 136  
FOR SAN TIN SUBUNIT BOUNDARIES

屯門之單元區統計區界線參閱圖則編號 M / SP / 20 / 140  
SEE PLAN No. M / SP / 20 / 140  
FOR TUEN MUN SUBUNIT BOUNDARIES




元朗之單元區統計區界線參閱圖則編號 M / SP / 20 / 140  
SEE PLAN No. M / SP / 20 / 140  
FOR YUEN LONG SUBUNIT BOUNDARIES

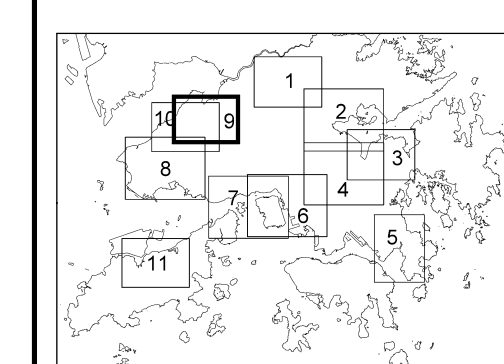
二零二一年人口普查元朗及天水圍小規劃統計區及單元區界線  
TERTIARY PLANNING UNIT & SUBUNIT BOUNDARIES  
YUEN LONG & TIN SHUI WAI  
2021 POPULATION CENSUS

SCALE 1:10 000 比例尺

0 250 500 1000 1500 2000 METRES

註釋 NOTATION

-  小規劃統計區界線 TERTIARY PLANNING UNIT BOUNDARY
-  小規劃統計區編號 TERTIARY PLANNING UNIT NUMBER
-  單元區及其編號 SUBUNIT WITH NUMBER



圖則索引  
INDEX TO SHEETS

規劃署  
PLANNING DEPARTMENT

圖則編號  
PLAN No. M / SP / 20 / 112

檔案編號  
FILE REF. No. SS / S / LAN / 10

資料來源  
政府統計處  
規劃署



日期  
DATE  
12 - 2020

SOURCES  
CENSUS AND STATISTICS DEPARTMENT  
PLANNING DEPARTMENT