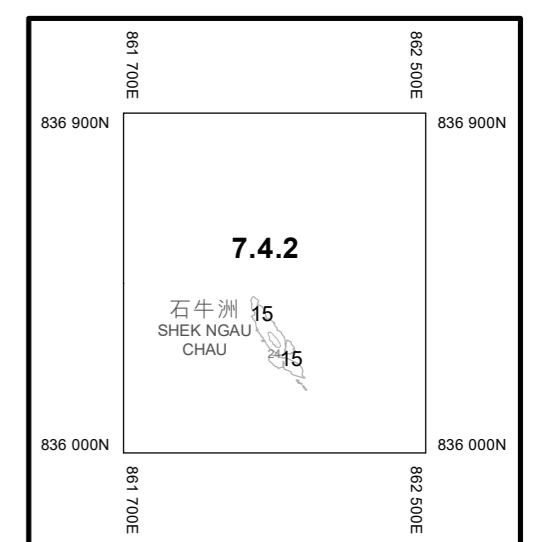
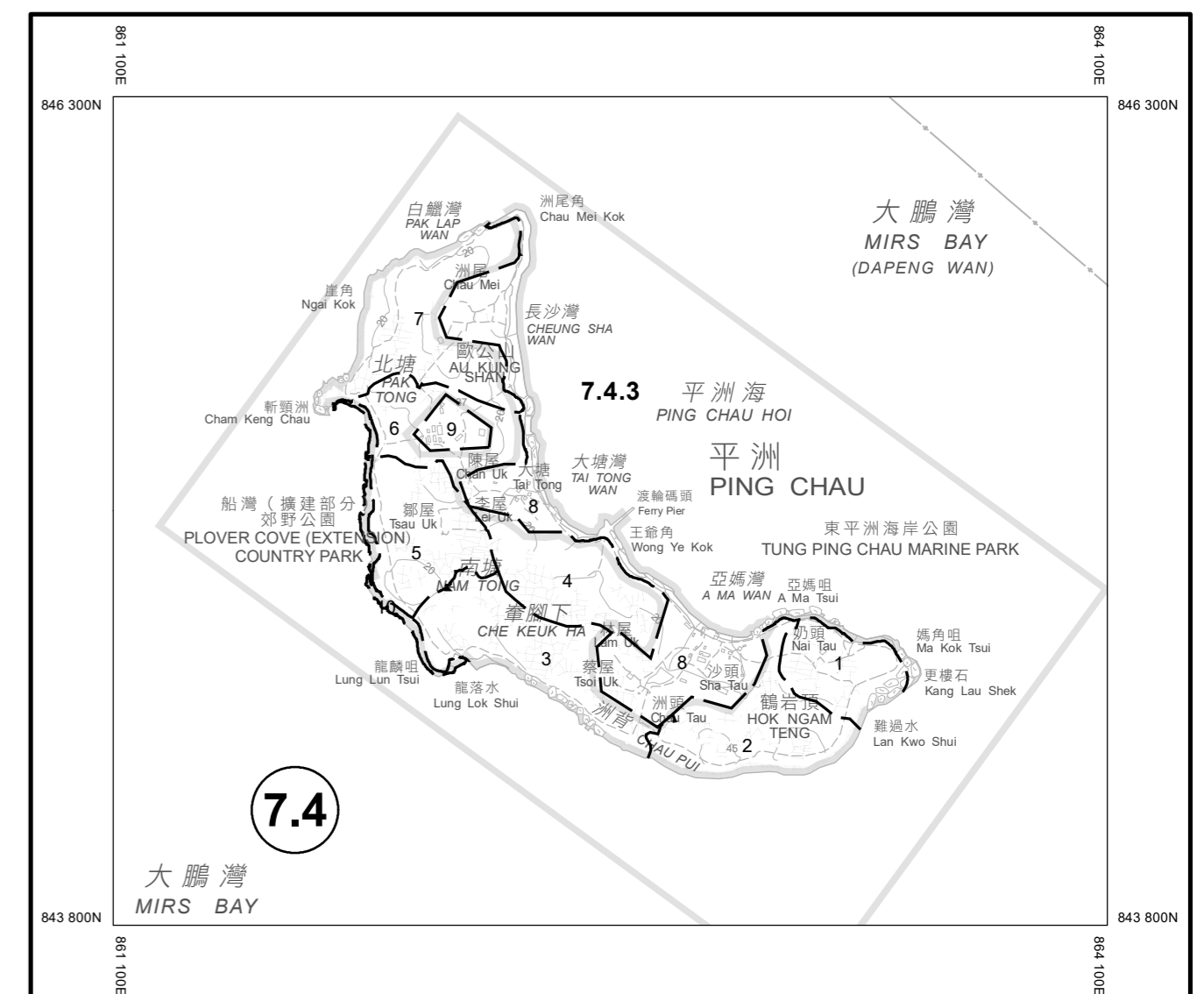


大鵬灣
MIRS BAY
(DAPENG WAN)

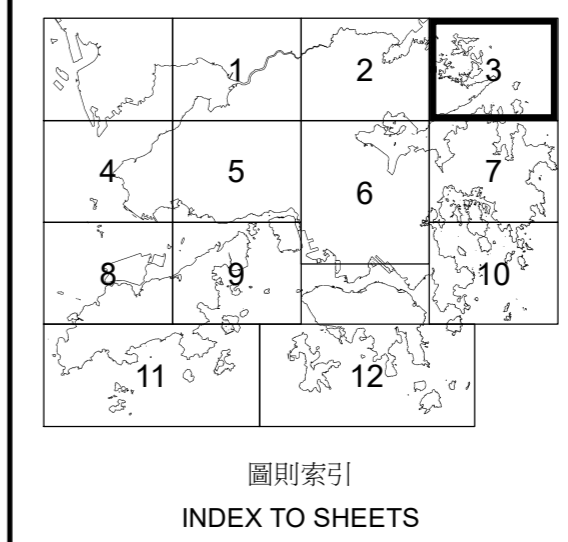



註釋	NOTATION
	單元區統計區界線及編號 SUBUNIT WITH NUMBER
	總規劃統計區界線 PRIMARY PLANNING UNIT BOUNDARY
	總規劃統計區編號 PRIMARY PLANNING UNIT NUMBER
	次規劃統計區界線 SECONDARY PLANNING UNIT BOUNDARY
	次規劃統計區編號 SECONDARY PLANNING UNIT NUMBER
	小規劃統計區界線 TERTIARY PLANNING UNIT BOUNDARY
	小規劃統計區編號 TERTIARY PLANNING UNIT NUMBER

二零二一年人口普查吉澳、船灣及海下總、次、小規劃統計區及單元區統計區界線

PRIMARY, SECONDARY & TERTIARY PLANNING UNIT AND SUBUNIT BOUNDARIES
CROOKED ISLAND, PLOVER COVE AND HOI HA
2021 POPULATION CENSUS

SCALE 1:20 000 比例尺



圖則索引
INDEX TO SHEETS

規劃署 PLANNING DEPARTMENT		
圖則編號 PLAN No.	M / SP / 20 / 138	日期 DATE
檔案編號 FILE REF. No.	SS / S / LAN / 10	12 - 2020
資料來源 政府統計處 規劃署	SOURCES CENSUS AND STATISTICS DEPARTMENT PLANNING DEPARTMENT	