

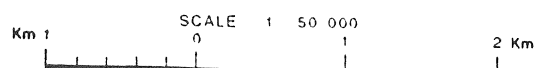


Indicative SSSI boundaries only
 具特殊科學價值地點的界線只屬指示性質



<p>REFERENCE</p>	<p>SITE OF SPECIAL SCIENTIFIC INTEREST— TAI TAM RESERVOIR CATCHMENT AREA</p>	<p>PLANNING DEPARTMENT </p>	
<p>DATE OF DESIGNATION : 20-9-79 BASE PLAN EXTRACTED FROM : HM50C SHEET 2 DATE : 30-9-92</p>		<p>PLAN No. TPB/M/92/6</p>	<p>SITE No. 25</p>



No. 25 – Tai Tam Reservoir Catchment Area

The Site

The Site is the direct catchment area of the Tai Tam Reservoirs. The area is about 1,243.2 hectares.

Date of Designation

20 September 1979

Special Scientific Interest

The Site provides favourable habitats for animal and bird life.

The ravines contain vegetation which is floristically rich. Rare and precious plants recorded include *Artocarpus hypargyreus* (白桂木), *Castanopsis concinna* (華南錐), *Dysoxylum hongkongense* (香港欖木), *Iris speculatrix* (小花鳶尾), *Lysimachia alpestris* (香港過路黃), *Paris polyphylla* var. *chinensis* (華重樓), *Platycodon grandiflorus* (桔梗), *Sarcococca longipetiolata* (長柄野扇花).

Degree of Hazard

The Site is often visited by picnickers and hikers. The visitors bring with them high risk of disturbance, litter and fire.

Protection Measures

The Site is within the Tai Tam Country Park designated under the Country Parks Ordinance (Cap. 208) in 1977. The Agriculture, Fisheries and Conservation Department should be closely consulted on any development proposals which may affect directly or indirectly the Site. The Site is under the management of Agriculture, Fisheries and Conservation Department and incompatible activities within the Site are controlled by the Country Parks and Special Areas Regulations.