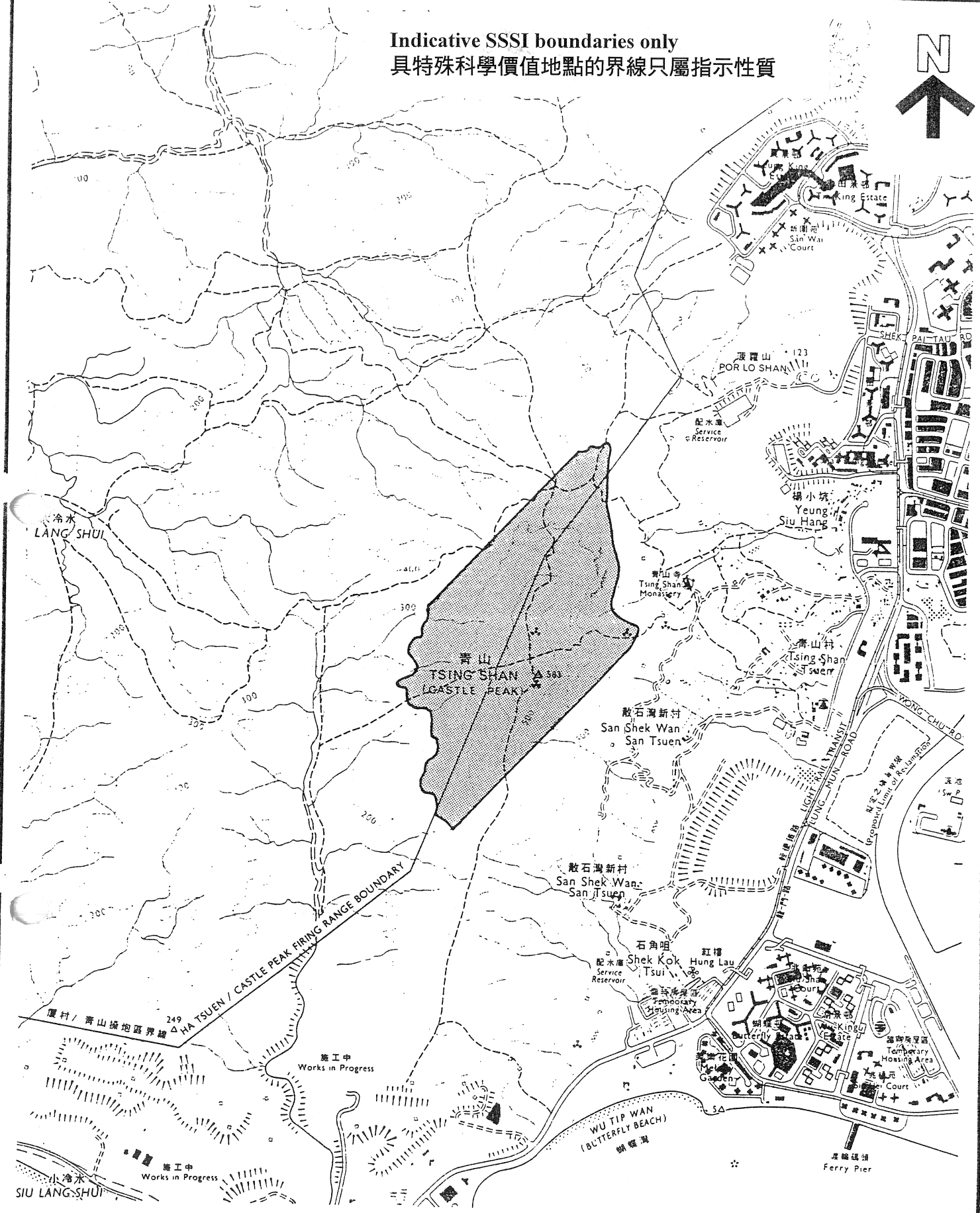




Indicative SSSI boundaries only
具特殊科學價值地點的界線只屬指示性質



<p>REFERENCE</p>	<p>SITE OF SPECIAL SCIENTIFIC INTEREST — CASTLE PEAK</p>		<p>PLANNING DEPARTMENT </p>	
<p>DATE OF DESIGNATION : 5-2-80 BASE PLAN EXTRACTED FROM : HM20C SHEET 5 DATE : 30.9.92</p>			<p>SCALE 1 : 20 000</p> 	

No. 29 - Castle Peak

Site

The site consists of the summit and the ravines on the east and west faces. The area of the site is about 73.7 hectares.

Date of Designation

5 February 1980

Special Scientific Interest

The grassy summit is the most important site for Platycodon grandiflora, a rare plant which is protected under the Forest and Countryside Ordinance.

The ravines are forested with interesting and rare plant species, e.g. Uvaria hamiltonii.

Degree of Hazard

Development will pose risks to the vegetation in the area.

Recommended Protection Measures

The Agriculture & Fisheries Department should be advised of, and consulted on any development proposals which will affect the vicinity of the site or the site itself.