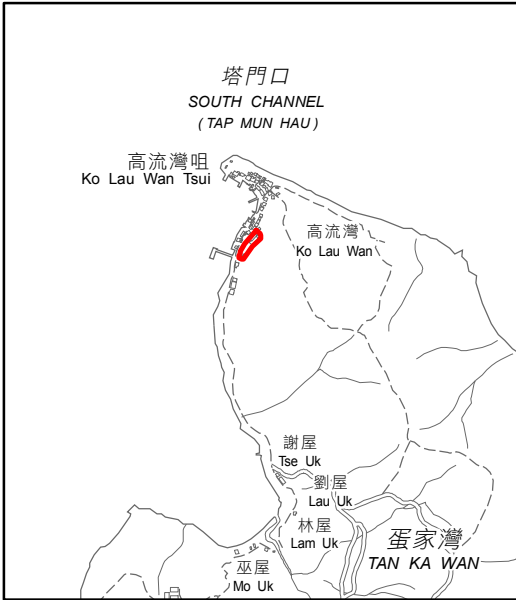
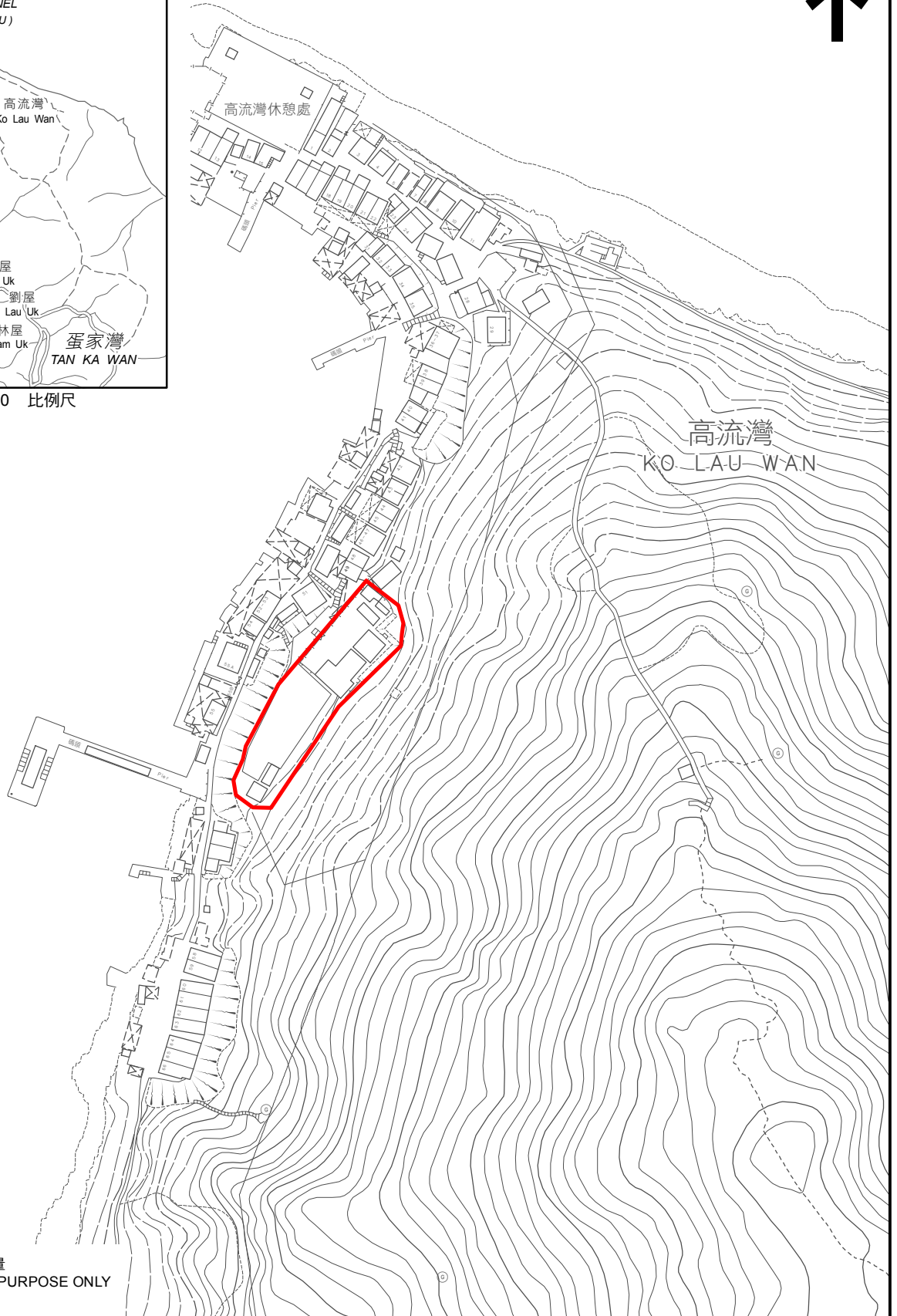



KEY PLAN 位置圖



SCALE 1 : 20 000 比例尺



界線只作識別用並有待詳細測量
BOUNDARY FOR IDENTIFICATION PURPOSE ONLY
SUBJECT TO DETAILED SURVEY

 主題地點
SUBJECT SITE

本摘要圖於2023年3月15日擬備，
所根據的資料為測量圖編號
8-NE-2B和2D

EXTRACT PLAN PREPARED ON 15.3.2023
BASED ON SURVEY SHEETS No.
8-NE-2B AND 2D

前校舍名稱
FORMER SCHOOL NAME

高流灣漁民學校
KO LAU WAN FISHERMEN'S SCHOOL

規劃署
PLANNING
DEPARTMENT



參考編號
REFERENCE No.
M/HOLS/23/21

圖 PLAN
184

