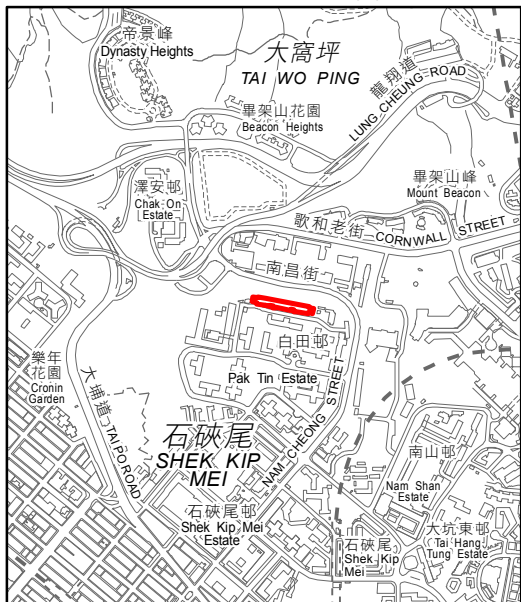
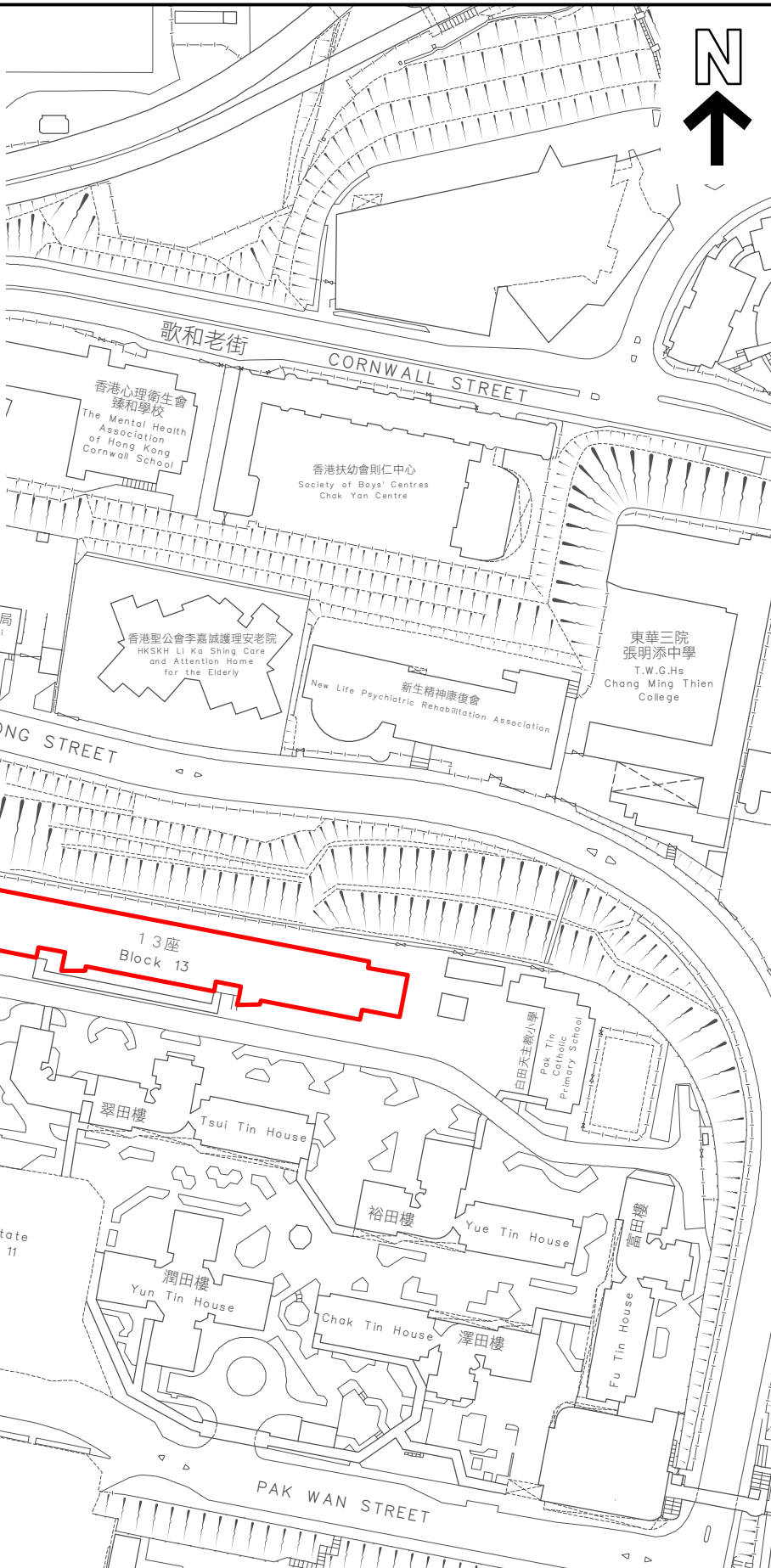



KEY PLAN 位置圖



SCALE 1 : 20 000 比例尺



界線只作識別用並有待詳細測量
BOUNDARY FOR IDENTIFICATION PURPOSE ONLY
SUBJECT TO DETAILED SURVEY

 主題地點
SUBJECT SITE

本摘要圖於2021年2月22日擬備，
所根據的資料為測量圖編號
11-NW-9A, 9B, 9C和9D

EXTRACT PLAN PREPARED ON 22.2.2021
BASED ON SURVEY SHEETS No.
11-NW-9A, 9B, 9C AND 9D

前校舍名稱
FORMER SCHOOL NAME
香港心理衛生會白田兒童中心
MENTAL HEALTH ASSOCIATION OF HONG KONG
PAK TIN CHILDREN'S CENTRE

規劃署
PLANNING
DEPARTMENT



參考編號
REFERENCE No.
M/HOLS/20/67

