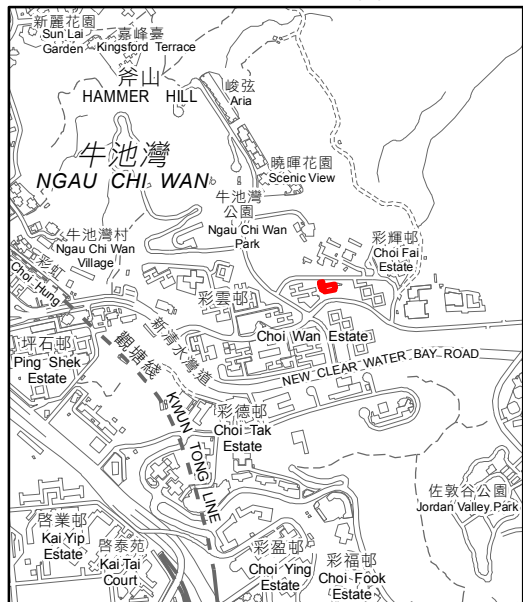
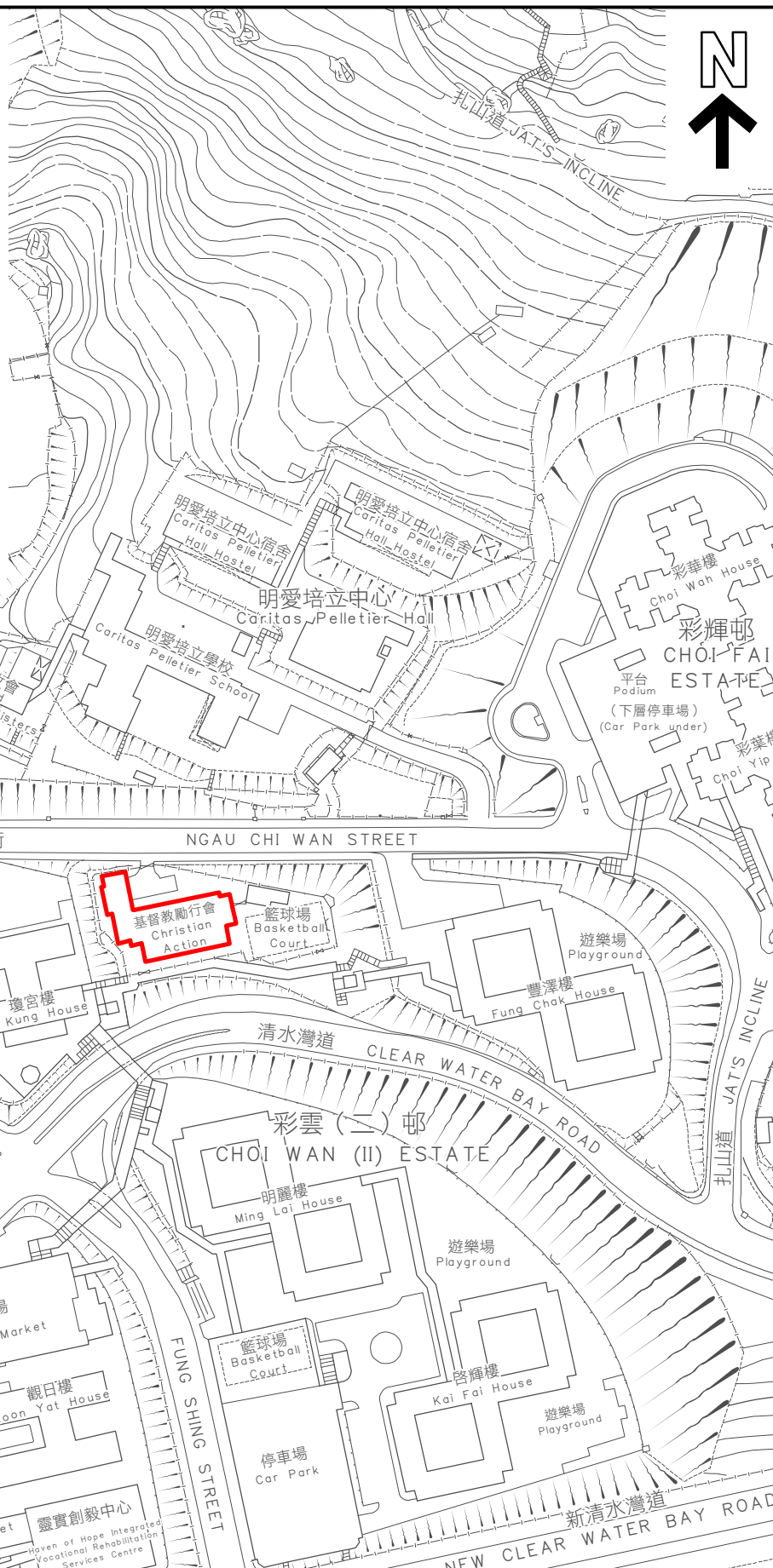



KEY PLAN 位置圖



SCALE 1 : 20 000 比例尺



界線只作識別用並有詳細測量
BOUNDARY FOR IDENTIFICATION PURPOSE ONLY
SUBJECT TO DETAILED SURVEY

 主題地點
SUBJECT SITE

本摘要圖於2023年3月15日擬備，
所根據的資料為測量圖編號
11-NE-7D, 8C, 12B和13A
EXTRACT PLAN PREPARED ON 15.3.2023
BASED ON SURVEY SHEETS No.
11-NE-7D, 8C, 12B AND 13A

前校舍名稱
FORMER SCHOOL NAME

保良局陳南昌夫人小學及
保良局陳麗玲(百周年)學校(共用校舍)
PO LEUNG KUK MRS. CHAN NAM CHONG MEMORIAL PRIMARY
SCHOOL AND PO LEUNG KUK ANITA L.L. CHAN (CENTENARY) SCHOOL
(CO-LOCATED IN THE SAME SCHOOL PREMISES)

SCALE 1 : 2 000 比例尺
米 40 0 40 80 米
METRES

規劃署
PLANNING
DEPARTMENT 

參考編號
REFERENCE No.
M/HOLS/23/21

圖 PLAN
46