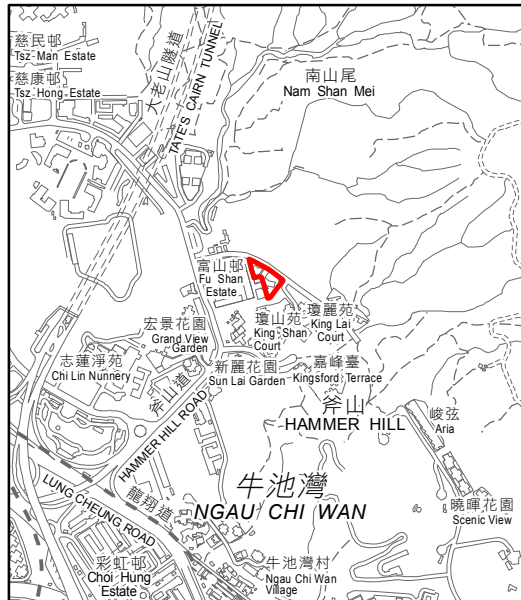
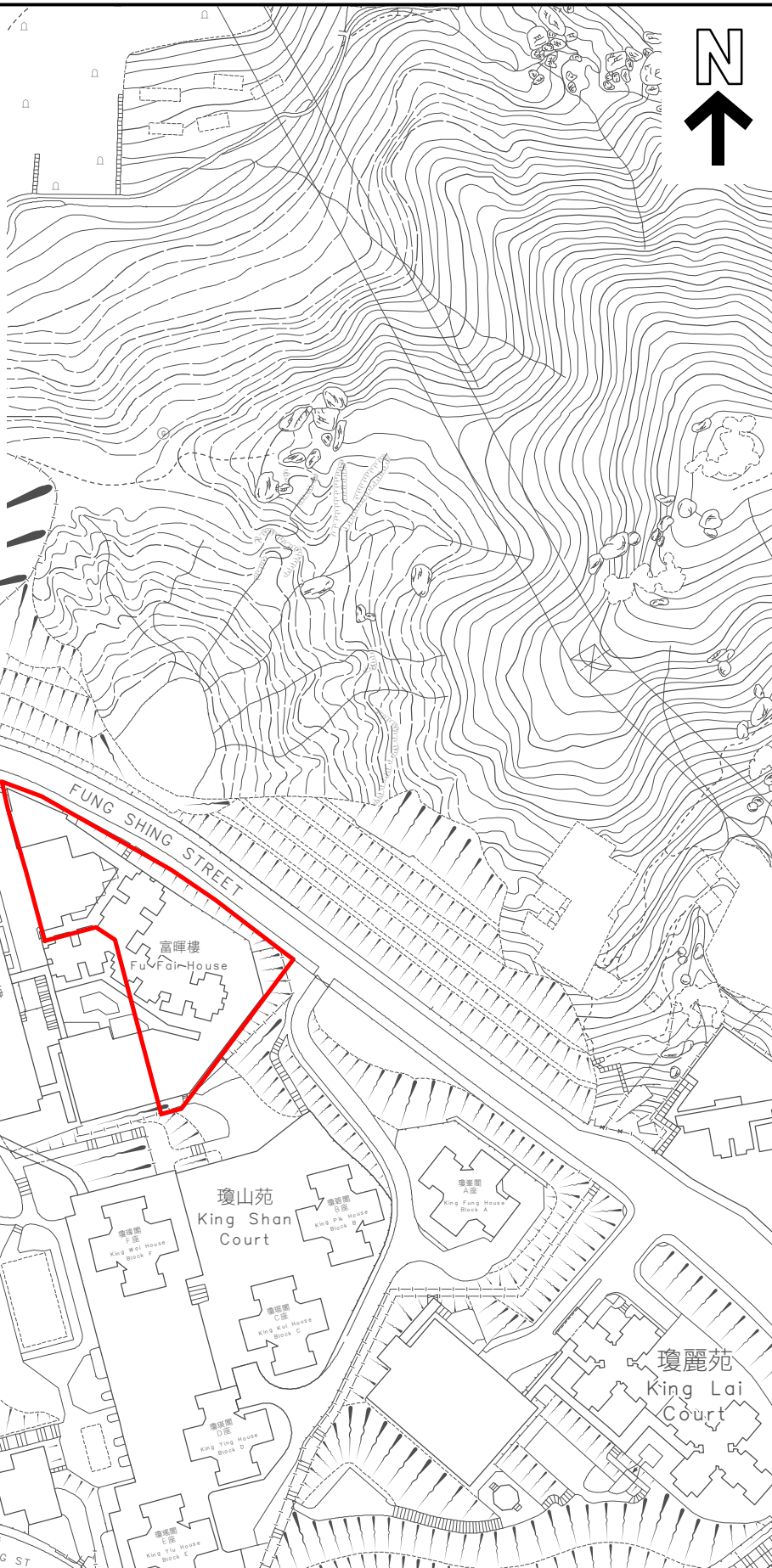



KEY PLAN 位置圖



SCALE 1 : 20 000 比例尺



界線只作識別用並有待詳細測量
BOUNDARY FOR IDENTIFICATION PURPOSE ONLY
SUBJECT TO DETAILED SURVEY

 主題地點
SUBJECT SITE

前校舍名稱
FORMER SCHOOL NAME
聖公會基心小學
SKH KEI SUM PRIMARY SCHOOL

規劃署
PLANNING
DEPARTMENT



本摘要圖於2021年2月22日擬備，
所根據的資料為測量圖編號
11-NE-2C, 2D, 7A和7B

EXTRACT PLAN PREPARED ON 22.2.2021
BASED ON SURVEY SHEETS No.
11-NE-2C, 2D, 7A AND 7B

參考編號
REFERENCE No.
M/HOLS/20/67

