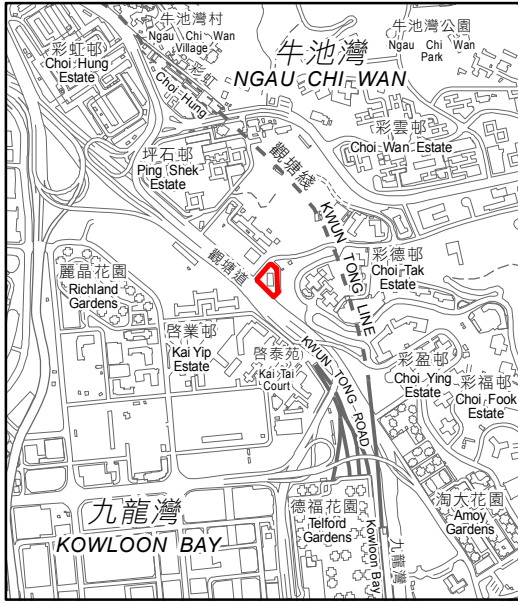
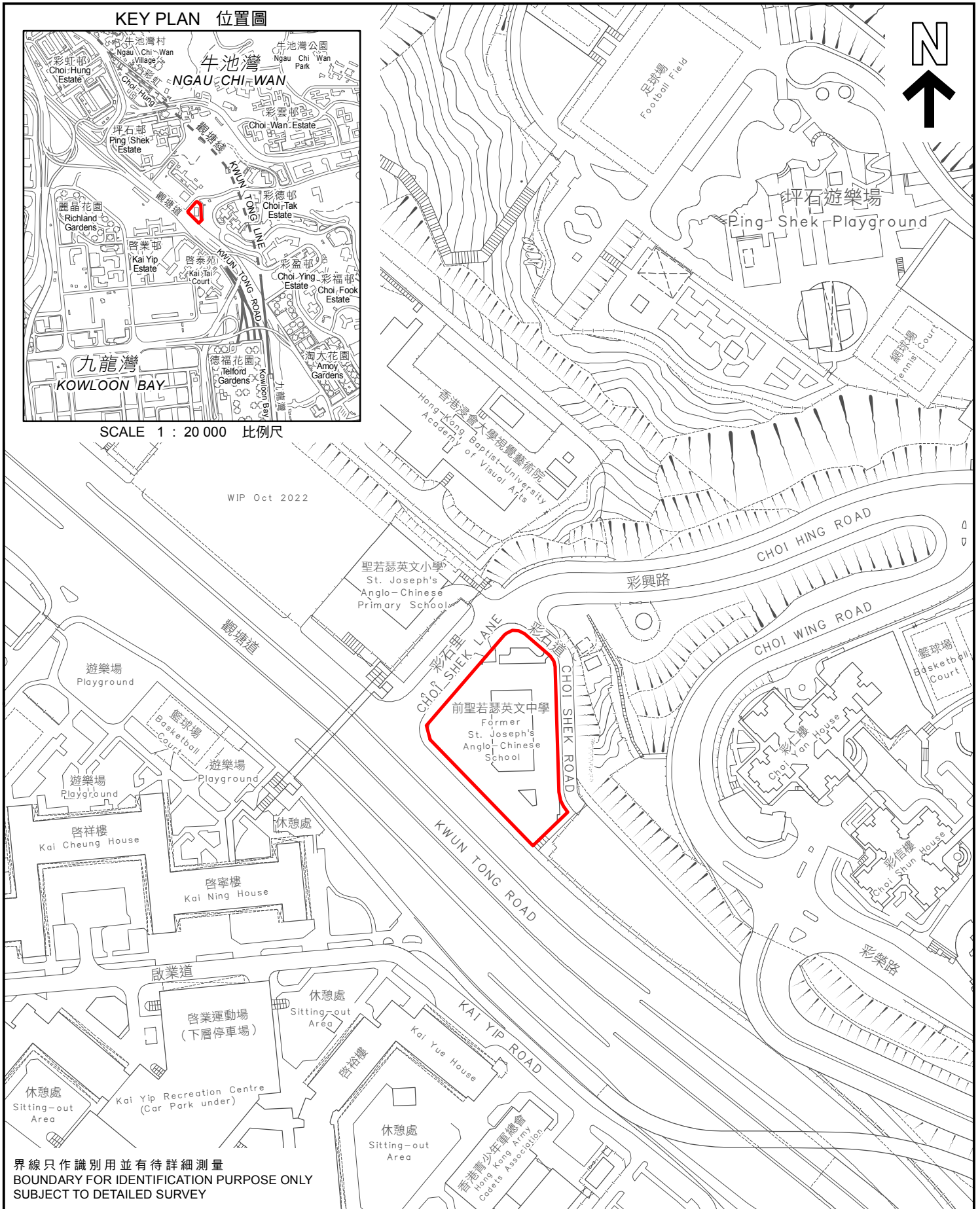


KEY PLAN 位置圖




SCALE 1 : 20 000 比例尺

WIP Oct 2022



界線只作識別用並有待詳細測量  
BOUNDARY FOR IDENTIFICATION PURPOSE ONLY  
SUBJECT TO DETAILED SURVEY

 主題地點  
SUBJECT SITE

本摘要圖於2023年3月15日擬備，  
所根據的資料為測量圖編號  
11-NE-12A和12B

EXTRACT PLAN PREPARED ON 15.3.2023  
BASED ON SURVEY SHEETS No.  
11-NE-12A AND 12B

前校舍名稱  
FORMER SCHOOL NAME

聖若瑟英文中學  
ST. JOSEPH'S ANGLO-CHINESE SCHOOL

規劃署  
PLANNING  
DEPARTMENT



參考編號  
REFERENCE No.  
M/HOLS/23/21

圖 PLAN  
107

